to a point 25 feet South of Said S.E. corner of said Section 3. Thence North 25 feet to the place of beginning. The said Road to occupy the said described pieces of land and to be of the width hereinbefore described. The land herein described and to be occupied by said proposed ~~described~~ Road belongs to the following persons, to wit:- A strip 30 feet wide and 40.00 chains long off of the East side of the N.E.¼ of Section 34 T9 N R2E. Mt Diablo Base and Meridian, and belonging to H.P. Merritt A strip 30.00 feet wide and 40.00 chains long, off of the East side of S.E.¼ of said Section 34, and belonging to Mrs S. See. A strip 20 feet wide ~~and~~ and 80.00 chains long off of the West side of Section 35, T9NR2E. Mt. Diablo Base and Meridian belonging to J.F. Bridget and W.D. Chiles. A strip 17 feet wide and 80.00 chs. long off of the East side of Sec. 3. T8 N. R 2 E, Mt Diablo B&M, and belonging to H.P. Merritt. A Strip 30.00 feet wide and 8.00 chains more or less in length off of the West side of the lands of Mrs Mitchell in the S.W.¼ of the SW¼ of Section 2 T8 N R 2E. Mt Diablo Base and Meridian A strip 30 feet wide and 71.00 chains long, more or less off of the West side of the lands of Joseph Melvin in the W½ of said Sec 2.

A strip 30 feet wide and $1\frac{25}{100}$ chains more or less long off ~~of the South side~~ of the lands of J.F. Bridget and W.D. Chiles in the N.W.¼ of the N.W.¼ of said section 2. A strip off of the South side of the S.½ of said section 3, 25 feet wide and ~~extending~~ 52^{05} chains more or less Extending West from the S. East corner of said section 3 and belonging to H. P. Merritt. A strip 25 feet wide and 20.00 chains more or less long off of the North side of the of the N.E. 1/4 of Section 10 T. 8 N. R. 2 E. Mt Diablo B&M. and belonging to H. Robson A strip 25 feet wide and 27^{05} chains more or less long and belonging to J. Hunt and described as follows. Commencing at the North East corner of the N.W. 1/4 of the N.E. 1/4 of said section 10. Thence West 27.05 chains more or less Thence S. 25 feet Thence East 27.05 chains more or less Thence north 25 feet to the place of beginning.

We further represent that the following persons to wit Joseph Melvin H. P. Merrett, H. Robson are owners of land over which said road passes and consent to the establishment of the same That the following persons to wit J. Hunt Mrs Mitchell and J. F. W. & C. A. Bridgett Chiles and Mrs Lee Silas Lee are also owners of land over which said road passes and have not consented to the establishment of the same and that the probable cost of the right ~~ow~~ of way over the lands of said nonconsenting landowners is the sum of $
That the persons hereinbefore named are all of the persons owning land over which said road passes.
That the establishment of said road will be a great public benefit and a great convenience to a majority of the inhabitants of said district. Wherefore, your petitioners ask that said Road may be laid out and established according to law and your petitioners will ever pray &c

Eli Snider, H. P. Miller J. Adamson
John Krimmer Geo. B. Banks J. W. Gafford
G. L. Ludington Wm King
C. S. Kincaid B. F. Legget
R B Armstrong, M. H. Drummond
Mathew Clancy, W. W. Montgomery
N. P. Oconnor Chas. Horwood
E. W. Brown Jas. Gallagher

Whereas

Eli Snider and others have this day presented to the Board of Supervisors of Yolo County California a petition for the laying out and establishment of a new road in Road District #2 in said County.

Now therefore we the undersigned, do hereby jointly and severally bind ourselves our heirs and assignees jointly and severally in the sum of One Hundred (\$100^{00}) Dollars that in case the prayer of said petition is not granted and said road finally not opened we will pay all the costs of viewing and surveying said road. not exceeding the said sum of One Hundred (\$100^{00}) Dollars.

Witness our hands this 1st day of Dec. 1885

Eli Snider
John Krimmer

Report of Viewers

To the Hon. Board of Supervisors of Yolo County, Cal.

We, the undersigned viewers appointed to view and survey the road prayed for in the petition of Eli Snider and others filed Dec. 1st 1885, which road is numbered 97 do hereby report; That before entering upon our duties we were severally duly sworn as appears by the affidavit preceding this report.

That, on the 28th day of Jany 1886, we met and proceeded to view and lay out the said proposed road, the field notes and plat of the survey of which are hereunto ~~attached~~ annexed, marked "Exhibit A" and made a part of this report; which field notes and plat correctly show the course termini, and length of said proposed road and the name of the owner of each tract of land over which the same passes. That the said road lies in the County of Yolo and State of California in Road District Number 2

That the estimated cost of construction of said road as appears to us upon such view, is the sum of $150.00 That we gave written notice of the proposed route to each owner of land over which the same passes, as appears by the copy of said notice hereunto attached, marked "Exhibit B" and made a part of this report That the following named land owners have consented in writing to give the right of way over their lands to wit

H. Robson Joe Melvin

as appears from said written consent attached hereto, marked "Exhibit C" and made a part of this report. That the following named landowners have not consented to give the right of way and claim the amount of damages set opposite their respective names; and we estimate the actual amount of damage to each at the amount last stated after their respective names.

	Amount of damage claimed	Viewers estimate of Amt of damage
H. P. Merrett	—	$150.00
Mrs Silas Lee	—	—
J. F. Budgett and W. L. Chiles	$285	$185.00
Mitchell estate	$150.00	$50.00
J. Hunt	$150.00	$75.00

That upon said view we became satisfied that said road would be a great public ~~benefit~~ convenience, that the same is laid out over the most practical route; and we hereby recommend the establishment of the same in accordance with the field notes herewith presented. We would further report that in our opinion this road is an absolute necessity not only for the convenience of the people of Road District No. 2 but for all the ranchers in the western portion of the County, it being a connecting for the system of roads leading toward and to Sacramento from Lake Mendocino, Napa and the Northwestern of Solano County

All of which is respectfully submitted
Dated Jany 28th 1886
Joseph Melvin
John Keithly
J E R O'Farrell

State of California } ss In Board of Supervisors
County of Yolo } ——— 18

I hereby certify that, at a meeting of the Board of Supervisors of Yolo County, held Dec. 15 1885 J E R O'Farrell Joseph Melvin and John Keithly, were appointed viewers to view and survey the road prayed for in the petition of Eli Snider and others, filed Dec. 1st 1885 which road is numbered 197 and lies in Road District #2

Ferd Schliemann, Clerk

State of California } ss
County of Yolo }

I do solemnly swear that I will support the Constitution of the United States and the Constitution of the State of California and that I will faithfully discharge the duties of the office of viewer of Road Number 197 prayed for in the petition of Eli Snider, and others filed in the office of the Board of Supervisors of Yolo County Dec. 1st 1885, according to the best of my ability

Subscribed and sworn to before me this
26 Day of Dec. A.D. 1885
Ferd Schliemann Clerk
—— Deputy

J E R O'Farrell

State of California }
County of Yolo } ss.

We and each of us do solemnly swear that we will support the Constitution of the United States and the Constitution of the State of California, and that we will faithfully discharge the duties of the office of viewers of Road No. 177 prayed for in the petition of Eli Snider and others filed in the office of the Board of Supervisors of Yolo County Dec. 12t 1885 according to the best of our several abilities

Subscribed and sworn to before me }
this 29 day of January 1886 }
J E R O'Farrel
Co Surveyor

Joseph Melvin
John Keithly

Exhibit "A"

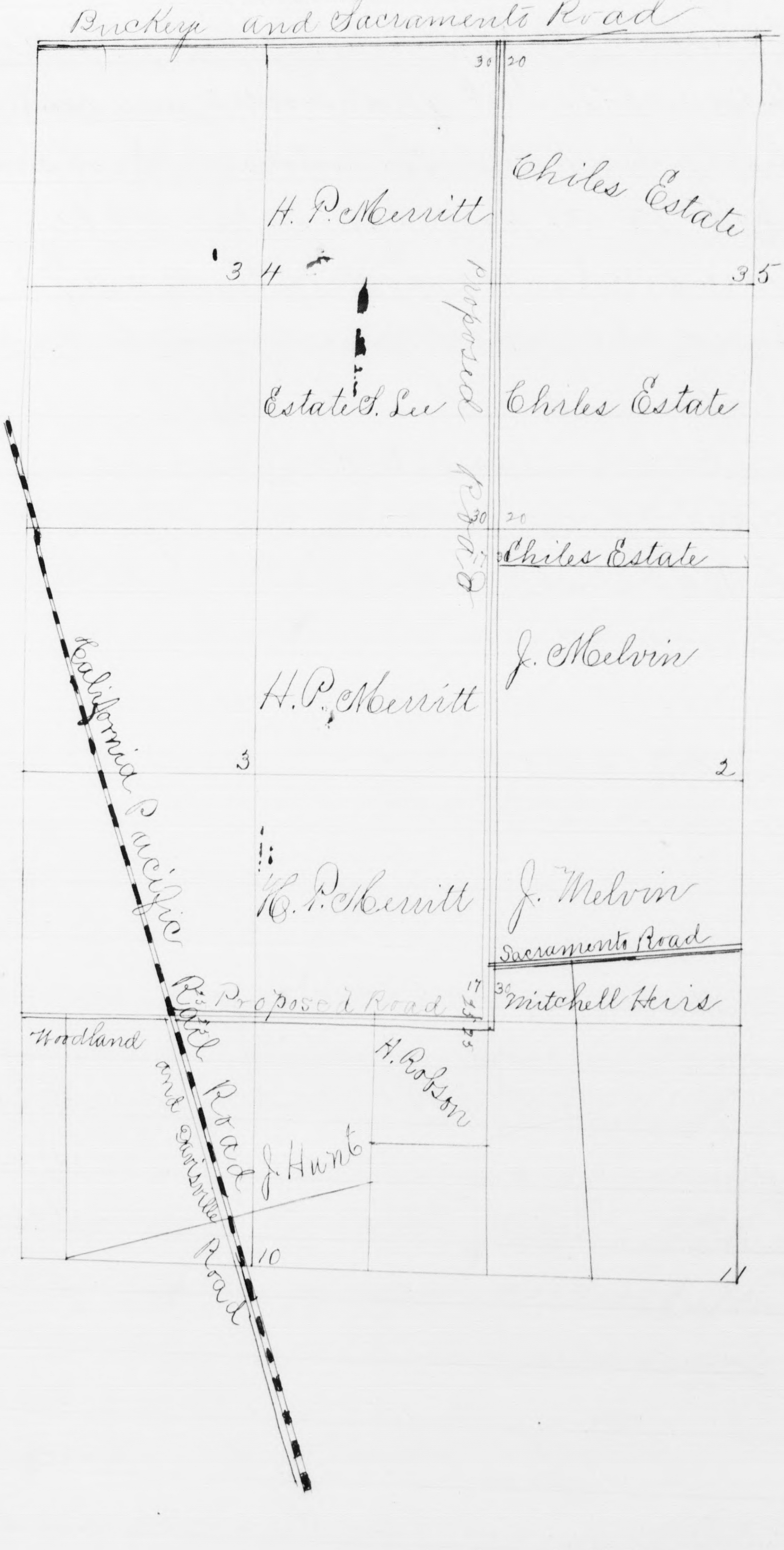
Buckeye and Sacramento Road
30 20
H. P. Merritt
Chiles Estate
3 4
3 5
Proposed Road
Estate S. Lee
Chiles Estate
30 20
Chiles Estate
J. Melvin
H. P. Merritt
3
2
H. P. Merritt
J. Melvin
Sacramento Road
California Pacific Rail Road
Proposed Road
17
30
Mitchell Heirs
Woodland
and Davisville Road
H. Robson
J. Hunt
10
11

Field Notes of Road 197

Commencing at the S.E. corner of the S.E. qr of Sec. 27 T. 9 N. R. 2 E. Mt Diabolo B&M. Thence South 80.00 chains to Tp line between 8 & 9 N. R. 2 E. Thence South 81 chains Thence West 52.05 chains to point of intersection and terminus on the West Side of Cal Pacific R.R. in the County Road, leading to Davisville

J. E. R. O'Farrell
County Surveyor

"Exhibit B"

State of California }
County of Yolo }
In the matter of Road No 197 }
District No. 2 }

To

H. P. Merrell Mrs Silas Lee J. F. Chiles and W. D. Chiles Bridget Chiles Jas. Melvin Mrs Mitchell John F. Sheehan, J. Hunt H. Robson E. S. Mitchell W. B. Davis

You will please take notice that the road prayed for in the petition of Eli Snider and others filed December 21 1885 and numbered 197 is proposed to pass over the following route.

Commencing at the N.E. corner of the N.E. ¼ of Sec. 34 T. 9 N. R. 2 E. Mt Diabolo B&M. in the Buckeye and Sacramento road Thence West 30 feet Thence South 80.00 chains more or less to a point 30 feet West of the S.E. corner of the S.E. ¼ of said sec. 34 Thence East 50 feet Thence North 80 chains more or less to a point 20 feet east of the N.E. corner of the N.E. ¼ of said Sec. 34 Thence West 20 feet to place of beginning Then commencing at the N.E.

corner of Sec. 3. T. 8 N. R. 2 E. Mt Diabolo B&M. Thence West 17 feet Thence South 80.00 chains more or less to a point 17 feet West of the S.E. corner of said Sec. 3 Thence East 47 feet Thence North 80.00 chains more or less to a point 30 feet East of the N.E. corner of said Sec. 3. Thence West 30 feet to the place of beginning. Then commencing at the S.E. corner of said Sec. 3 Thence North 25 feet Thence West 52.05 chains more or less parallel with the South line of said Sec. 3 to the intersection of the County Road on the West Side of the Cal. P.R.R. leading to Davisville. Thence South 50 feet Thence East 52.05 chains more or less parallel with the South line of said Sec. 3 to a point 25 feet South of the said S.E. corner of said Sec. 3. Thence North 25 feet to the place of beginning. The said road to occupy the said described pieces of land.

The land herein described and to be occupied by said proposede road belongs to the following named persons to wit A strip 30 feet wide and 40.00 chains long off of the East side of the N.E. 1/4 of Sec. 34 T 9 N. R 2 E Mt Diabolo M. belonging to H.P. Merritt. A strip 30 feet wide and 40.00 chains long off of the east side of the S.E. 1/4 of said Sec. 34 belonging to Mrs Silas Lee. A strip 20 feet wide and 80.00 chains long off of the West Side of Sec. 35 T. 9 N R. 2 E M. D. M. belonging to J.F. Bridget and W.L. Chiles. A strip 17 feet wide and 80.00 chains long off of the East side of Sec 3 T 8 N R 2 E Mt Diabolo B&M and belonging to H.P. Merritt A Strip 30 feet wide and 8.00 chains more or less long off the West side of the lands of Mrs Mitchell in the S.W. 1/4 of the S.W. 1/4 of Sec. 2 T 8 N R 2 E M. D. M. A strip 30 feet wide and 71.00 chains long more or less off of the West side of the lands of Jas Melvin in the West 1/2 of said Sec. 2 A strip 30 feet wide 125.00 chains long more or less off of the lands of J.F. Bridget and W.L. Chiles in the N.W. 1/4 of the N.W. 1/4 of said Sec. 2

A strip off of the South side of the S.½ of said Sec. 3. 25 feet wide and 52.05 chains long more or less extending West from the S.E. corner of said Sec. 3 and belonging to H. P. Merritt A strip 25 feet wide and 20 chains more or less long off of the North end of the N.E.¼ of Sec. 10 T 8 N. R. 2 E. M D M and belonging to H. Robson A strip 25 feet wide and 27^{05} chains more or less long and belonging to J. Hunt and described as follows, Commencing at the N.E. Corner of the N.W. ¼ of the N.E. ¼ of said Sec. 10 Thence west 27.05 chains more or less Thence South 25 feet Thence East 27.05 chains more or less Thence North 25 feet to the place of beginning.

That the undersigned have been appointed and are now acting as viewers of said road and the same passes through your lands. You will please present to the undersigned a statement of the amount if any claimed by you for the right of way of said road

Dated 1886

John Keithly }
Jos Melvin } Viewers
J E R O'Farrell }

State of California } ss.
County of Yolo }

J E R O'Farrell one of the viewers named in the within notice being duly sworn deposes and says that on the day and date set opposite to their ~~th~~ respective names he served a true copy of the ~~following~~ within notice on each of the following named persons in the manner specified below

Names Date of Service Manner of Service

H. P. Merritt	Jany 20th	Personally
Mrs Silas Lee	" "	Left at house
Jos Melvin	" 28th	Personally
Bridget Chiles	" 30th	"
J. F. Chiles	" "	"
W. L. Chiles	" "	"
H. Robson	Jany 28th	"
John F. Sheehan	Jany 22nd	Left at place of business
J. Hunt	Jany 30th	Personally
Mrs Mitchell	" 22nd	By place of residence
E. S. Mitchell	Jany 22nd	" " " "
W. B. Davis	Jany 23rd	" " " business

Subscribed and sworn to
before me this 3rd day of Feby 1886 } J E R O'Farrell
Ferd Schliemann Clerk

"Exhibit C"

We the undersigned, hereby consent to give the Right of Way over our lands for the Road prayed for in the petition of Eli Snider and others, filed Dec. 1st, 1885, which road is numbered 197 according to the survey of the viewers of said road, made Jany 28th 1885

Dated ——— 188

Signed
William Robson
Joseph Melvin

In Board of Supervisors of Yolo County Mch 1/1886

In the matter of the Road }
No 197 } The hearing of the report of Viewers coming regularly to be heard, on motion it is ordered, that the prayer of petitioners, for establishing a road, be granted, and that the road be declared a public Highway. The following damages are allowed viz. H. P. Merritt 100^{00} J F Bridget and W D Chiles $\$85^{00}$ Mitchell Estate $\$50^{00}$, J. Hunt $\$100^{00}$ and the Auditor is instructed to draw his warrant in favor of the above named persons for the above amounts payable out of Road District No 2 fund

Road 204

To the Honorable Board of Supervisors of the County of Yolo, State of California.

We the undersigned freeholders of Road District No 3 in Yolo County and Road District No 1 in Colusa County, taxable in said Districts for road purposes, respectfully ask Your Honorable Board to lay out and establish a new road in Said Districts over the following described route to wit

Commencing at the Southwest corner of Sec. 33 T.13 N. R.2 W. M.D.M. Thence East on the Township line between Townships 12 and 13 N. R.2 W. M.D.M. between the S.W. ¼ of Sec. 33 T.13 N. R.2 W. M.D. M. and the N.W. ¼ of Sec. 4 T.12 N. R.2 W. both belonging to John E. Taylor 40.00 chains more or less. Thence East between the S.E.¼ of said Sec. 33 and the N.E. ¼ of said Sec. 4 both belonging to A.H. McMillan 40.00 chains more or less to the South East corner of said Sec. 33. Thence East 80.00 chains more or less between the S. ½ of Sec. 34. T.13 N. R.2 W. M.D.M. belonging to T. A. Gallup and the W ½ of N.W ¼ of Sec. 3 T.12 N. R.2 W. belonging to A. H. Wilbur &c the E ½ of N.W ¼ and N.E. ¼ of said Sec. 3 belonging to A. H. Able. Thence East 40.00 chains more or less between the S.W. ¼ of Sec. 35 T.13 N. R.2 W. M.D.M. belonging to J. W. Johns and the N.W. ¼ of Sec. 2 T.12 N. R.2 W. M.D.M. belonging to the Estate of Ira H. Dopkins deceased. Thence East 40.00 chains more or less between the S.E. ¼ of said Sec. 35 belonging to H. Struckmeyer &c the N.E. ¼ of said Sec. 2 belonging to said Estate of A Ira A. Dopkins deceased. Thence East 80.00 chains more or less between the S ½ of Sec. 36 T.13 N. R.2 W. M.D.M. belonging to R. Rines and the N.W. ¼ of Sec. 1 T.12 N. R.2 W. M.D.M. belonging to E. Evans and the N.E. ¼ of said Sec. 1 T.12 N. R.2 W. M.D.M. belonging to D. N. Herschey to the Range line between Ranges 1 & 2 W. M.D.M. Thence continuing East on the Township line between Townships 13 & 12 N. R.1 W. M.D.M. between Secs 31 T.13 N. R.1 W. M.D.M. belonging to D. N. Herschey &c Sec. 6. T.12 N. R.1 W. M.D.M. also belonging to said D. N. Herschey 80.00 chains more or less. Thence East between the S. ½ of Sec. 32. T.13. N. R.1 W. M.D.M belonging to

T. White and the N. ½ of Sec. 5 T. 12 N R. 1 W M.D.M. belonging to J. A. Byers 80.00 chains more or less to intersect the County Road leading South to Dunnigans Yolo County Cal. Said road to be Fifty Feet (50) wide and to extend Twenty Five Feet (25) on each side of the Township lines as above described

We further represent that the following persons to wit
J. E. Taylor T. A. Gallup A. H. Abele Emma Hopkins
E. J. Evans R. Rines H. Stockmyre are owners of land over which said road passes and consent to the establishment of the same (A. H. Byers on condition that L. N. Herschey gives his land)

That the following persons to wit;
T. White, L N Herschey A. H. Wilbur A. H. McMillan
J. W Johns (are not living on the land and have not been found) are also owners of land over which said road passes and have not consented to the establishment of the same: and the probable cost of the right of way over the lands of said nonconsenting landowners is the sum of $400 dollars.

That the persons hereinbefore named are all of the persons owning land over which said road passes.

That a similar petition will be presented to the Board of Supervisors of both Colusa and Yolo Counties in order to have both Boards appoint viewers to act together under section 2681 of the Political Code of the State of California.

That the establishment of said Road will be a great public benefit and a great convenience to a majority of the inhabitants of Road District No 1 in Colusa County and Road District No 3 in Yolo County. W

Wherefore your petitioners ask that said road may be laid out and established according to law. and your petitioners will ever pray &c

Petitioners Yolo County
W. H. H. Copp
V Scofilld
H. C. Huffman
R. T. Buckley
C. R. Mason
S. W. Manzen
S. C. Barker
J. Lillie
J. J. Peart
H. Yarick
Geo N McDonald
Richard Upp
C Levy
A. H. Abele
Emma Hopkins
E. J. Evans
J. A. Beyers
J. E. Taylor

Petitioners Colusa County
T. A. Gallup
E. E. Gallup
W. L. Cotter
J R Miller
Richmond Rives With the condition that the county pays the expense of moving about 3/4 of a mile of fence if the Road takes it in
J. F. Argyle
J. C. Werrd
J. B. Griffin
Jas Dunigan
M. Foley
Henry Strockmeyer

Whereas, W. H. H. Copp and others have this day presented to the Board of Supervisors of Yolo County, California a petition for the laying out and establishment of a new road in Road District No 3 in said County and Road District No 1 in Colusa County, to the Board of Supervisors of Colusa County, a similar petition and Bond being presented Now therefore we the undersigned do hereby jointly and severally bind ourselves our heirs and assignees in the sum of One Hundred Dollars ($100.00 Gold Coin of the United States of America that in case the prayer of said petition be not granted and said road finally not opened we will pay all the costs of viewing and surveying the said road, not exceeding the said sum of One Hundred Dollars ($100.00)

Witness our hands this

30 day of Jan 1886

E. J. Evans
A. H. Abele

State of California }
County of Yolo } ss
In Board of Supervisors
Woodland Mch 3rd 1886

I hereby certify that, at a meeting of the Board of Supervisors of Yolo County held Mch 1st 1886, J C R O'Farrell, L. M. Clarke and J. N Decker were appointed viewers to view and survey the road prayed for in the petition of W. H. Copp and others, filed Mch 1st 1886 which road is numbered 204, and lies in Road District No. 3.

Ferd Schleman Clerk

State of California,
County of Yolo. } ss

I do solemnly swear that I will support the Constitution of the United States and the Constitution of the State of California, and that I will faithfully discharge the duties of the office of viewer of Road Number 204 prayed for in the petition of W. H. Copp and others filed in the office of the Board of Supervisors of Yolo County Mch 1st 1886, according to the best of my ability.

Subscribed and Sworn to before me
this 3rd day of March 1886
Ferd Schliemann Clerk } J. E. R. O'Farrell

State of California,
County of Yolo } ss

We, and each of us, do solemnly swear that we will support the Constitution of the United States and the Constitution of the State of California, and that we will each faithfully discharge the duties of the office of viewers of Road Number 204 prayed for in the petition of W. H. Copp. and others filed in the office of the Board of Supervisors of Yolo County Mch 1st 1886, according to the best of our several abilities.

Subscribed and sworn to before me
this _ day of 188_
J. E. R. O'Farrell
Co. Surveyor } L. M. Clark
J. N. Slecker


Town. 13 N. M. D. M.
Colusa County
33
34
35
36
31
32
J. E. Taylor
A. H. McMiller
Dry
T. A. Gallup
Arroga
J. H. Johns
H. Stuckmeyer
R. Rines
D. N. Hershey
T. White
Proposed
Road
County
Line
J. E. Taylor
A. H. McMiller
A. H. Miller
A. H. Able
A. H. Able
Heirs of Ira A. Dopkins
Heirs of Ira A. Dopkins
E. Evans
D. N. Hershey
D. N. Hershey
J. A. Byers
Col. R. R.
County Road
4
3
2
1
6
5
Range 2 West
Town. 12 N. M. D. M.
Yolo County
Range 1 West

Field Notes

Commencing at the S.W. corner of Sec. 33 T. 13 N. R. 2 W. W. M D M.

Thence east 80.00 chains, Thence East 80.80 chains Thence East 79.35 chains Thence East 79.66 chains Thence East 11^{66} chains Thence East 79.90 chains to the County Road leading South to Dunnigans Yolo Co Cal^a.

J E R O'Farrell
Co Surveyor

Exhibit "B"

State of California }
County of Yolo }
In the matter of Road No 204 }
District No 3 }
To

J. E. Taylor H. H. McMullan H. H. Wilbur A. H. Abele Heirs of Ira A. Hopkins E Evans D. N. Herschey and J. A. Byers

You will please take notice that the Road prayed for in the petition of W. H. H. Copp and others filed in the office of the Board of Supervisors March 1st 1886 and numbered 204½ proposed to pass over the following route.

Commencing at the S.W. corner of Sec. 33 T. 13 N. R. 2 W. M D M Thence east on the Township line between Townships 12 & 13 N. R. 2 W. M. D. M. between the S.W. 1/4 of Sec. 33 T. 13 N. R. 2 W. M D M. and the N.W. 1/4 of Sec. 4 T. 12 N R. 2 W. both belonging to John E Taylor 40.00 chains more or less

Thence East between the S.E. 1/4 of said Sec. 33 and the N.E. 1/4 of said Sec. 4 both belonging to A. H. McMillan 40.00 chains more or less to the S.E. corner of said Sec. 33 Thence East 80.00 chains more or less between the S. 1/2 of Sec. 34 T. 13 N. R. 2 W. M.D.M. belonging to T. A. Gallup and the W. 1/2 of N.W. 1/4 of Sec. 3 T. 12. N. R. 2 W. belonging to A. H. Webber and the E. 1/2 of N.W. 1/4 and N.E. 1/4 of said Sec. 3 belonging to A. H. Abele Thence East 40.00 chains more or less between the S.W. 1/4 of Sec. 35 T. 13 N. R. 2 W. M.D.M. belonging to J. M. Johns and the N.W. 1/4 of Sec. 2 T. 12 N. R. 2 W. M.D.M. belonging to the estate of Ira A. Hopkins deceased Thence East 40.00 chains more or less between the S.E. 1/4 of said Sec. 35 belonging to H. Struckmyer & the N.E. 1/4 of said Sec. 2 belonging to said Estate of Ira A. Hopkins deceased Thence East 80.00 chains more or less between the S 1/2 of Sec. 36 T. 13 N R 2 W M.D. M belonging to R. Rines and the N.W. 1/4 of Sec. 1 T. 12 N R 2 W. M.D. M. belonging to E. Evans and the N.E. 1/4 of said Sec. 1 T. 12 N R 2 W M.D.M. belonging to L. N. Herschy to the range line between Ranges 1 & 2 W. M.D. M. Thence continuing East on the Township line between Townships 12 & 13 N. R. 1 W. M.D.M. between Secs. 31 T. 13 N R 1 W. M.D.M. belonging to L. N. Herschy and Sec. 6 T. 12 N R 1 W. M.D. M. also belonging to said L. N. Herschy 80.00 chains more or less Thence East between the S 1/2 of Sec. 32 T. 13 N R. 1 W. M.D.M. belonging to T. White and the N 1/2 of Sec. 5 T. 12 N R 1 W. M.D. M. belonging to J. A. Byers 80.00 chains more or less to intersect the County Road leading South to Dunnigans Yolo Co. Cala. Said Road to be Fifty feet (50) wide and to extend Twenty Five feet (25) on each side of the Township line as above described. That the undersigned have been appointed and are now acting as viewers of said Road and that the same passes through your lands You will please present to the undersigned a statement of the amount if any claimed by you for the right of way of said road.

Dated March 1st 1886

L. M. Clarke }
J. N. Decker } Viewers
J. E. R. O'Farrell }

State of California }
County of Yolo }

J E R O'Farrell one of the viewers named in the within notice being duly sworn deposes and says that he served a true Copy of the within notice on each of the following named persons in the manner and on the day and date set opposite to their respective names

Names	Manner of Service	Date
J. E. Taylor	Personally	March 15th
A. H. McMillan	By Mail	" " "
A. H. Wilbur	" "	" " "
A H Abele	Personally	" 17 "
Heirs of Ira Hopkins	"	" 22nd
E. Evans	"	" 18th
D N Herschey	"	" 23rd
J. A. Byers	"	" 24th

Subscribed and sworn to before me this 6th day of April 1886 }
Ferd Schliemann }
Clerk }

J E R O'Farrell

Exhibit "C"

We the undersigned, hereby consent to give the Right of Way over our lands for the Road prayed for in the petition of W H H Copp and others, filed Mch 1st, 1886, which road is numbered 204 according to the survey of the viewers of said road, made Mch 18th 1886

Dated Mch 18th, 1886

Signed
E. J. Evans
A H Abele
Emma Hopkins
J E Taylor

Report of Viewers

To the Hon Board of Supervisors of Yolo Co, California:

We, the undersigned viewers appointed to view and survey the road prayed for in the petition of W. H. H. Copp and others filed Mch 1st 1886, which road is numbered 204, do hereby report:

That before entering upon our duties we were severally duly sworn, as appears by the affidavit preceding this report.

That, on the 18th day of March 1886, we met and proceeded to view and lay out the said proposed road, the field notes and plat of the survey of which are hereunto annexed, marked "Exhibit A," and made a part of this report; which field notes and plat correctly show the course, termini, and length of said proposed road, and the name of the owner of each tract of land over which the same passes.

That the said road lies in the County of Yolo and State of California, in Road District Number 3

That the estimated cost of construction of said proposed road, as appears to us upon such view, is the sum of $400.00

That we gave written notice of the proposed route to each owner of land over which the same passes, as appears by the copy of said notice hereunto attached, marked "Exhibit B" and made a part of this report. That the following named land owners have consented in writing to give the right of way for said proposed road over their lands, to wit:

C. J. Evans A. H. Abele Emma Hopkins J. E. Taylor

as appears from said written consent attached hereto, marked "Exhibit C" and made a part of this report. That the following named landowners have not consented to give the right of way, and claim the amount of damage set oppsite their respective names; and we estimate the the actual amount of damage to each at the amount last stated after their respective names:

Name	Am't of damage claimed	Viewers estimate of am't of damage
C. N. Herschey	$113.00	$113.00
J. A. Byers	$75.00	75.00
A. H. Wilbur		1.00
A. H. McMillan		1.00

That upon said view we became satisfied that said road would be a great public ~~benefit~~ convenience, that the same is laid out over the most practicable route; and we hereby recommend the establishment of the same in accordance with the field notes herewith presented.

We would further report that We would urge upon the Board the necessity for the establishment of the road as petitioned for, as the Ranchers along the County line have no outlet to market otherwise and besides it is a public necessity from its geographical situation, it being the dividing line between the Counties of Colusa and Yolo

All of which is respectfully submitted.
Dated March 20th 1886.

L. M. Clark
J. N. Looker } Viewers
J. E. R. O'Farrell

In Board of Supervisors May 5 1886

In the matter of Road No 204 } The report of viewers coming on regularly for hearing at this time, after due consideration it is on motion ordered that the viewers report be accepted and the road declared a public highway and further ordered that the Clerk notify the County Clerk of Colusa county about the action of this board

Road No. 207.

To the Honorable Board of Supervisors of the County of Yolo State of California

We the undersigned inhabitants and Freeholders of Road District No 5. in said County taxable in said district for road purposes respectfully ask your honorable Board to lay out and establish a new road in said district, over the following described route, to wit;

Beginning on the South line of the Rancho Canada de Capay Grant, at the West terminus of road 187.

Thence along said Grant line N. 76° 15' W 20^{00} chains more or less, to the NorthEast corner of Lot no 3 of the N.E¼. of Sec 28 T10 N R 2 W M.D.M. Thence South 4^{00} chains more or less to the South East corner of said Lot 3, Thence West 60^{00} chains, more or less, to the quarter section corner between Secs 28 and 29 T10 N R 2 W M.D.M. The said road will pass over the lands of the following persons to wit. From the said point of beginning following the said Grant line for a distance of 20.00 chains more or less between the lands of H. Epstein lying in said Grant on the North, and the lands of R. Clooney in Lot 4. of Sec 28 T10 N R 2 W M.D.M. on the South. Thence South 4^{00} chains more or less between the lands of said Epstein in Lot 3 in N E ¼ of said Sec 28 on the West, and lands of said Clooney in said Lot 4 on the East.

Thence West 20^{00} chs more or less between the lands of said Eptein in said Said Lot 3 on the North and the lands of said Clooney in the N W ¼ of S.E. ¼ of said Sec 28 on the South. Thence West 40^{00} chains to to terminus of said proposed Road. Through the lands of said Eptein and on the line between the N.W. ¼ and S.W. ¼ of said Section 28. The said proposed Road to be forty (40) feet wide. Twenty feet on each side of the line herein described.

We further represent that the following persons, to-wit: are owners of land over which said road passes, and consent to the establishment of the same.

That the following persons, to wit: —— —— are also owners of land and consent to the establishment of the same; and the probable cost of the right of way over the lands of said non-consenting land owners, is the sum of $—

That the persons hereinbefore ~~mentioned~~ named, are all of the persons owning land over which said road passes.

That the establishment of said road will be a great public benefit and a great convenience to a majority of the inhabitants of said district

Wherefore your petitioners ask that said road may be laid out and established according to law and your petitioners will ever pray, etc;

G. W Scott
G.W. Linderman
W. W. Marders
B. M. Rothery
Robert Clooney
Charles Delpha
David Lang

D. J. Harris
R. B. Nisser
J. W. B Wyatt
Abe Hinns
Joseph Keller

Whereas, G. W. Scott and others have this day presented to the Board of Supervisors of Yolo Co. California, a petition for the laying out and establishment of a new road, in Road District No 5, in said County. Now therefore we the undersigned do hereby jointly and severally bind ourselves our heirs and assigns in the sum of Fifty Dollars ($50.00) that in case the prayer of said petition be not granted, and said ~~new~~ road finally not opened we will pay all the costs of viewing and surveying the same Not exceeding the said sum of Fifty Dollars ($50)

Witness our hands this 6th day of April, 1886.

G. W. Scott.
G. W. Sinderman

State of California } ss. In Board of Supervisors
County of Yolo } Woodland April 6th 1886.

I hereby certify that, at a meeting of the Board of Supervisors of Yolo County, held Apr. 6, 1886, J. A. Denning, Ed Archer, and J. E. R. O'Farrell, were appointed viewers to view and survey the road prayed for in the petition of G. W. Scott and others, filed Apr 6, 1886, which road is numbered 207, and lies in Road District no 5.

Ferd Schlieman ---- Clerk
By ------------ Deputy

——— " ———

State of California } ss.
County of Yolo }

I do solemnly swear that I will support the Constitution of the United States, and the Constitution of the State of California, and that I will faithfully discharge the duties of the office of viewer of Road No 207, prayed for in the petition of G.W. Scott and others filed in the office of the Board of Supervisors of Yolo County April 6th 1886, according to the best of my ability.

Subscribed and Sworn to
before me this 14 day of Apr 1886
Ferd Schlieman
Clerk.

J. E. R. O'Farrell.

State of California
County of Yolo. } ss.

We, and each of us, do solemnly swear that we will support the Constitution of the United States, and the Constitution of the State of California, and that we will each faithfully discharge the duties of the office of viewers of Road Number 207 prayed for in the petition of G. W. Scott, and others filed in the office of the Board of Supervisors of Yolo County April 6th 886, according to the best of our several abilities.

Subscribed and Sworn
to before me this 27th
day of April 1886.
J. E. R. O'Farrell
Co. Surveyor

J. A. Dearing
E. H. Archer

Exhibit A.

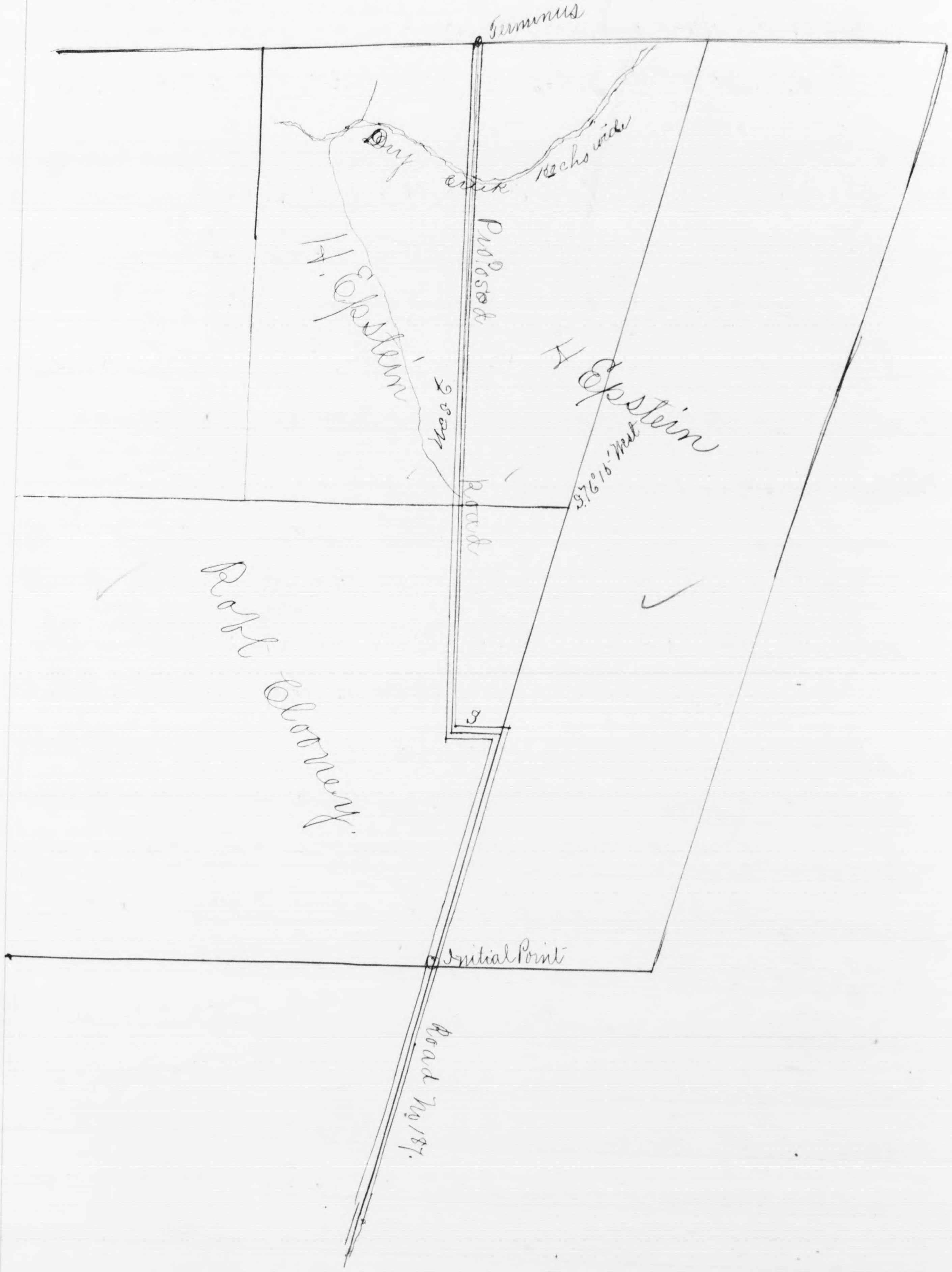
Terminus
Dry creek 12 chs wide
H. Epstein
Proposed West Road
H Epstein
S.76°15' West
Robt Clooney
3
Initial Point
Road No 187.

Field Notes.

Commencing at the Western Terminus of Road 187, T10 N R 2 W, M.D.M. Thence North 76°15' W 20^{63} chains Thence South 2^{70} chains Thence West 20^{12} chains Thence West 40^{00} chains to the point prayed for in the petition

J. E. R. O'Farrell
Co Surveyor.

Exhibit "B"

State of California)
County of Yolo } In Board of Supervisors

In the Matter of Road 207)
District No 5 }

To

H. Epstein and R. Clooney

You will please take notice that the road prayed for in the petition of G.W. Scott, and others filed Apr. 6, 1886, and numbered 207, is proposed to pass over the following route:

Beginning on the South line of the Rancho Canada de Capay Grant at the West terminus of Road 187. Thence along said Grant line N 76° 15' W 20.00 chains more or less to the North East corner of Lot no 3 of the N E 1/4 of Sec 28 T 10 N R 2 W. M. D.M. Thence South 4.00 chains more or less to the South East corner of said lot 3. Thence West 60.00 chains more or less to the quarter section corner between Secs. 28 & 29 T 10 N R 2 W. M. D.M. The said road will pass over the lands of the following persons, to-wit:

From the said point of beginning following the said Grant line for a distance of 20.00 chains more or less, between the lands of H. Epstein lying in said Grant on the North, and the lands of R. Clooney in lot 4 of Sec. 28 T 10 N R 2 W. M D M, on the South. Thence South 4.00 chains more or less between the lands of said Epstein in Lot 3 in N. E. 1/4 of said Sec 28 on the West and lands of said

Clooney in said Lot 4 on the East Thence West 20.00 chains more or less between the lands of said Epstein in said Lot 3 on the North and the lands of said Clooney in the NW¼ of S.E.¼ of said Sec. 28 on the South

Thence West 40.00 chains to terminus of said proposed Road through the lands of said Epstein and on the line between the NW¼ and S.W.¼ of said Sec. 28. The said proposed road to be Forty (40) feet wide, Twenty (20) feet on each side of the line herein described

That the undersigned have been appointed and are now acting as viewers of said road and the same passes through your lands You will please present to the undersigned a statement of the amount, if any claimed by by you for the right of way of said proposed road

Dated April 20, 1886.

J. A. Dearing
Ed Archer } Viewers
J. E. R. O'Farrell

State of California } ss.
County of Yolo

J. E. R. O'Farrell one of the viewers named in the within notice being duly sworn deposes and says that on the day and date set opposite to their respective names he served a true copy of the within notice on each of the following named persons and in the manner set opposite to their respective names, to wit:

Name	Manner of Service	Date of Service
H. Epstein	Personally	April 23, 1886
R. Clooney	Personally on Wife	" 24 "

Subscribed and Sworn to before me
this this 4th day of May 1886.— J. E. R. O'Farrell
Ferd Schlieman
Clerk.

Exhibit C.

We the undersigned hereby consent to give the Right of Way over our lands for the Road prayed for in the petition of G. W. Scott & others filed April 6th, 1886, which road is numbered 5 according to the survey of the viewers of said road made April 27th 1886.

Dated ______ 188__

Signed

Report of Viewers

To the Hon. Board of Supervisors of Yolo Co. Cal.

We the undersigned viewers appointed to view and survey the road prayed for in the petition of G.W. Scott and others filed Apr. 6. 1886, which road is numbered 207 do hereby report:

That before entering upon our duties we were severally duly sworn, as appears by the affidavit preceding this report.

That on the 27th day of April 1886, we met and proceeded to view and lay out the said proposed road, the field notes and the plat of the survey of which are hereunto annexed, marked "Exhibit A" and made a part of this report: which field notes and plat correctly show the course, termini, & length of said proposed road and the name of the owner of each tract of land over which the same passes.

That the said road lies in the County of Yolo, State of California in Road District Number 5.

That the estimated cost of construction of said proposed Road, as appears to us upon such view is the sum of $390.00

That we gave written notice of the proposed route to each owner of land over which the same passes, as appears by the copy of said notice hereunto attached, marked "Exhibit B" and made a part of this report

That the following named land owners have consented in writing to give the right of way for said proposed road over their lands, to-wit: —

as appears from said written consent, attached hereto marked Exhibit C" and made a part of this report

That the following named land owners have not consented to give the right-of-way and claim the amount of damages set opposite their respective names; and we estimate the actual amount of damage to each at the amount last stated after their respective names.

Name	Am't of damage claimed	Viewers estimate of Am't of damage
H. Epstein	$479.12	$125.00
R. Clooney	$90.00	$65.00

That upon said view we became satisfied that said road would be a great public convenience, that the same is laid over the most practicable route; and we hereby recommend the ~~same~~ establishment of the same in accordance with the field notes herewith presented.

We would further report while we recommend the establishment of the road as regards its practicality, yet we think the interests of the people would be served as well and the lands of H. Eptein be put in better shape for fencing plowing, if the Supervisors on finally opening the road would diverge from R. Clooney's N.W. corner, and have the road run in a Southwesterly direction, a distance of 35^{00} chains more or less to West bank of the slough as shown in the plat. Thence down the slough following the windings thereof 5^{00} chains more or less.

Thence West to the line between Epstein & Linderman and on a line with the point of termination prayed for in the petition of The agent of Mr Eptein

(Mr Lenoir) has signified his willingness and desire to have the change made as suggested by us.

All of which is respectfully submitted

Dated 27th day of April 1886

J. A. Dearing
E. H. Archer } Viewers
J. E. R. O'Farrell

In Board of Supervisors of Yolo County July 6. 1886

In the matter of the Road no 207 } This matter coming regularly for hearing, after due consideration it is ordered that the petition for a road be granted as prayed for and that the report of viewers be adopted and that H. Epsteins damages be raised from $125.00 to $250.00 and that the road prayed for be declared a public highway and further ordered that the County Auditor draw his warrants for $250.00 in favor of H. Epstein and $65.00 in favor of R Clooney on Road District no 5 fund to be delivered to said parties upon delivering by said parties of deeds of right of way for lands of road.

Road No 269.

To the Honorable Board of Supervisors of the County of Yolo, State of California.

We, the undersigned inhabitants and freeholders in Road District No 3 in said County taxable in said district for road purposes, respectfully ask your Honorable body to layout and establish a new road in said district over the following described route, to-wit:

Commencing at a point 9.15 chains north of the N.E. corner of the S E¼ of Sec. 25 T11 N R 2E M D M. Thence N 35° E 1.93 chains. Thence N 15° 30' E 2.92 chains. Thence N 19° 30' E 1.33 chains. Thence N 28° 30' E 11.92 chains. Thence N 20° 15' E 7.55 chains. Thence N 10° 30' E 3.00 chains, to the line dividing the lands of Mrs. P. Simmons and Sarah A. Powell. Said lands being the S½ and N½ of Swamp Land Survey No 1091 T11 N R 2E. M D M. Thence N 50° 15' E 10.29 chains. Thence N 5° W 3.91 chains. Thence N 31° W 7.54 chains. Thence N 25° 30' W 6.61 chains. Thence N 36° 30' W 10.40 chains to the line dividing the lands of Sarah A. Powell in Swampland Survey 1091 and the lands of Mrs. R. A. Johnson situated in the fractional N E¼ of Sec 24 T11 N R2 E M D M. Thence West 10.60 chains between the lands of the said Mrs. R. A. Johnson in the said frctnl N E¼ of said Sec 24 and the lands of Mrs. S. A. Powell in said S L S. No 1091 to an intersection with the County Road at that point. Said road to be Fifty feet wide and to extend Twenty Five feet on each side of the line as above described. Said road will pass over the lands of the following persons to-wit: Over the Easterly line of the S½ of S L S 1091 for a distance of 28.65 chains more or less, belonging to Mrs. P. Simmons. Over the Easterly line of the N½ of said S L S for a distance of 38.53 chains more or less, belonging to Sarah A. Powell. taking fifty feet in width off said Easterly bounderly line of the two above described pieces of land. Over the South end of the lands of Mrs. R.A. Johnson situated in the fractnal N E 1/4 of Sec 24 afore said for a distance of 10.60 chains. more or less. taking Twenty five feet thereof for said road purposes Over the North end of N 1/2 of S L S. 1091 for a distance of 10.60 chains. more or less. Said N 1/2 of S.L. S 10.91 belonging Mrs. Sarah A. Powell taking Twenty five feet thereof for said road purposes.

And we would further ask your Honorable Board to vacate a portion of the public road lying west of the above described prayed for road and more particularly described as follows, commencing at a point 8.75 chains North of the N.E. corner of the S E 1/4 of Sec. 25 T 11 N R 2 E M.D.M, Thence N 13° E 4.30 chains. Thence N 10° 15' W 2^{60} chains, Thence N 3° W 3^{28} chains. Thence N 11° W 7^{63} chains. Thence N 4° W 9^{00} chains. Thence N 21° W 31.35 chains to an intersection with the road petitioned for.

We further represent that the following persons to-wit:
Mrs. P. Simmons and Sarah A. Powell
are owners of land over which said road passes and consent to the establishment of the same, and are also owners of the road prayed for be abandoned and consent to the abandonment of the same.

That the following person, to-wit: Mrs. R.A. Johnson is also an owner of land over which said new road passes and has not consented to the establishment of the same and the probable cost of the right of way over the lands of said non-consenting land owner is the sum of $\$50^{00}$. That the persons hereinbefore named are all of the persons owning land over which said roads pass, and the establishment of said new road and vacation of the old road will be a great public benefit and a great convenience to a majority of the inhabitants of said district

Wherefore your petitioners ask that said new road may be laid out and established according to law and your petitioners will ever pray &c.

B.H. Roseberry
I.M. Holdener
C.S. Graham
Christ Plant
Edmon Lazener
Fred Lohann
J.W. Elliott
Samuel H. Beck
Henry Provost
John Collier
John Leathers

Permealia Simmons
W.C. Elliott
I.W. Snowball
J. Dyer
Frank A. Grimes
W.C. Wright
D.N. Hershey
T.F. Saugenour
H.B. Wood
I.J. Ely

State of California }
County of Yolo } ss.

Whereas:

B.H. Roseberry and others have this day filed a petition praying for the laying out of a new road and the vacation of an old road in Road District No. 3 in Yolo County. California which road is numbered. now, therefore, we, the undersigned, jointly and severally, our heirs and assigns, undertake and promise that we will pay all costs of surveying and viewing said proposed road and said proposed vacation. in case the prayer of said petition is not granted and said road not opened. Not exceeding the sum of Fifty Dollars in which sums we acknowldge ourselves Jointly and severally bound.

Witness our hands this 7th day of June, 1886.

B.H. Roseberry
W.F. Mock.

State of California } ss. In Board of Supervisors
County of Yolo } Woodland June 8th 1886

I hereby certify that at a meeting of the Board of Supervisors of Yolo County, held June 7th 1886, J.C. Smith G.W. Peart, and J.E.R. O'Farrell were appointed viewers to view and survey the road prayed for in the petition of B.H. Roseberry and others, filed June 7th 1886 which road is numbered 209 and lies in Road District No 3.

Ferd Schlieman .... Clerk
By .... Deputy

—— " ——

State of California } ss.
County of Yolo }

I do solemnly swear that I will support the Constitution of the United States and the Constitution of the State of California, and that I will faithfully discharge the duties of the office of viewer of Road Number 209 prayed for in the petition of B.H. Roseberry and others, filed in the office of the Board of Supervisors of Yolo County June 7th 1886 according to the best of my ability.

Subscribed and Sworn to before me
this 8th day of June 1886
Ferd Schlieman
.... Clerk
} J.E.R. O'Farrell.

—— " ——

State of California } ss.
County of Yolo }

We, and each of us, do solemnly swear that we will support the Constitution of the United States and the Constitution of the State of California, and that we will each faithfully discharge the duties of the office of viewers of Road number 209 prayed for in the petition of B. H. Roseberry and others filed in the office of the Board of Supervisors of Yolo County June 7th 1886, according to the best of our several abilities.

Subscribed and sworn to
before me this 21st day of
June 1886.
J. E. R. O'Farrell
Co. Surveyor

G. W. Peart
J. C. Smith

Exhibit A.

✓

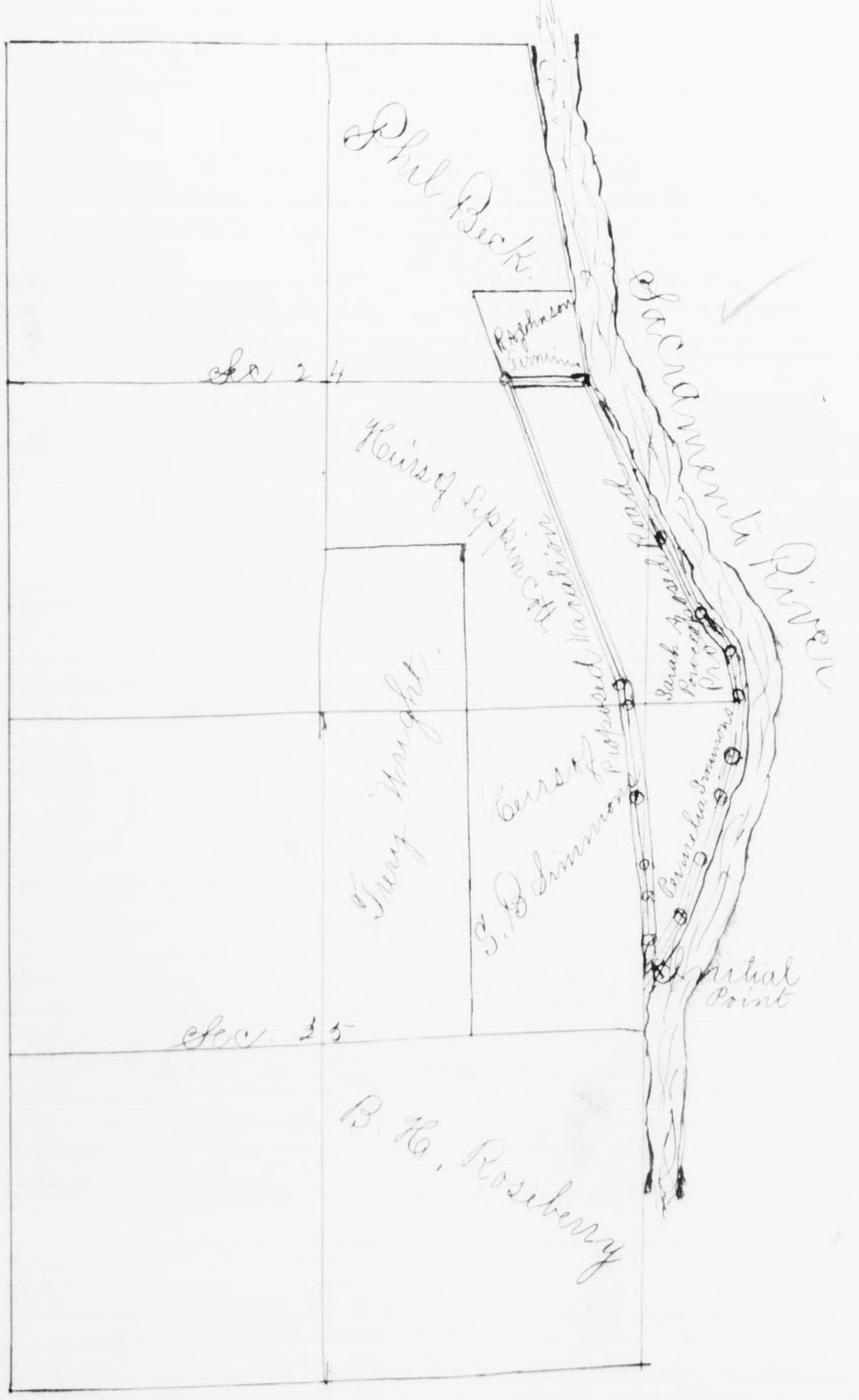
Phil Beck
R. H. Johnson Terminus
Sec. 24
Heirs of Lippincott
Proposed Variation
Proposed Road
Sacramento River
Sarah Simmons
Terry Wright
Heirs of S. B. Simmons
Cornelia Simmons
Initial Point
Sec. 25
B. H. Roseberry

Field Notes of Road 209.

Commencing at a stake 8^{75} chains North of the N.E. corner of the S.E¼ of Sec. 25 T11 N R 2E M D M Thence N 35° E. 1^{93} chains. Thence N 15° 30' E. 2.92 chains Thence N 19° 30' E. 1^{33} chains. Thence N 28° 30' E 11^{22} chains Thence N 20° 15' E. 7^{55} chains. Thence N 10° 30' E. 9.00 chains Thence N 15° E. 10.27 chains Thence N 5° W 3^{71} chains Thence N 31° W 7^{54} chains. Thence N 25° 30' W. 6^{61} chains Thence N 36° 30' W 20^{40} chains. Thence West 10.60 chains to the point of terminus prayed for in the petition.

Field Notes of Road prayed to be vacated.

Commencing at a point 8^{25} chains North of the N.E corner of the S.E¼ of Sec. 25 T11 N R 2 E. M D M. Thence N 13° E. 4^{30} chains. Thence N 10° 15' W 2^{60} chains. Thence N 3° W 3^{28} chains. Thence N 11° W 7^{63} chains. Thence N 4° W 9.00 chains. Thence N 21° W 31.35 chains to an intersection with the terminal point prayed for in the petition for the location of the new road.

J.E. R. O'Farrell
County Surveyor.

Exhibit "B."

State of California }
County of Yolo }

In the matter of Road 209 }
District No 3 }

To Mrs. R. A. Johnson, Sarah A. Powell and Mrs. P. Simmons

You will please take notice that the road prayed for in the petition of B.H. Roseberry and others filed June 7th 1886 and numbered 209, is proposed to pass over the following route: Commencing at a point 8^{25} chains North of the N E corner of the S E¼ of Sec. 25 T 11 N R 2 E. M D M. Thence N 35° E 1.93 chains. Thence N 150° 30' E 2.92 chains. Thence N 19° 30' E 1.33 chains. Thence N 28° 30' E 11.92 chains. Thence N 20° 15' E 7.55 chains. Thence N 10° 30' E 3.00 chains to the line dividing the lands of Mrs. P. Simmons and Sarah A. Powell. Said lands being the S½ and N½ of S L S Nº 10.91 T 11 N R 2 E. M D M. Thence N 5° 15' E 10.27 chns. Thence N 5° W 3.71 chains. Thence N 31° W 7.54 chains. Thence N 25° 30' W 6^{61} chains. Thence N 36° 30' W 10.40 chains. to the line dividing the lands of Sarah A. Powell in S. L. S. 10.91 and the lands of R. A. Johnson situated in the fractnl N E¼ of Sec. 24 T 11 N R 2 E. M D M. Thence West 10.60 chains between the lands of the said Mrs. R. A. Johnson in the said fractnl N E¼ of said Sec. 24 and the lands of Mrs. S. A. Powell in said S L S. Nº 1091 to an intersection with the County Road at that point. Said Road to be Fifty feet wide and to extend Twenty Five feet on each side of the line as above described.

Said road will pass over the lands of the following persons to-wit: Over the Easterly line of the S½ of S L S 1091 for a distance of 28.65 chains more or less belonging to Mrs. P. Simmons. Over the Easterly line of the N½ of said S L S 10.91 for a distance of 38.53 chains more or less belonging to Sarah A. Powell taking fifty feet in width off said Easterly boundary line of the two above described tracts of land. Over the South end of the lands of Mrs. R. A. Johnson situate in the fractnl N E¼ of Sec. 24 aforesaid for a distance of 10.60 chains, more or less, taking Twenty Five feet thereof for said Road purposes. Over the North end of the

N½ of S L S 10.91 for a distance of 1060 chains more or less. Said N½ of S L S 1091 belonging to Mrs. Sarah A. Powell taking Twenty five feet thereof for said road purposes.

Also to vacate that certain portion of the public road lying West of the above described prayed for road and more particularly described as follows:

Commencing at a point 8^{25} chains North of the N E corner of the S E¼ of Sec. 25 T 11 N R 2 E M D M. Thence N 13° E 4^{30} chains. Thence N 10° 15' W 2^{60} chains. Thence N 8° W 3.28 chains. Thence N 11° W 7.63 chains. Thence N 4° W 900 chains Thence N 21° W 31.35 chains to an intersection with the road above petitioned for.

That the undersigned have been appointed and are now acting as viewers of said road, and that the same passes through your lands. You will please present to the undersigned a statement of the amount, if any, claimed by you for the right of way of said Road.

J. E. R. O'Farrell.

State of California }
County of Yolo }

J. E. R. O'Farrell one of the viewers named in the within notice being duly sworn deposes and says that on the day and date set opposite their respective names, he served a true copy of the within notice on each of the following named persons to-wit:

Name	Manner of Service	Date of Service
Mrs. R. A. Johnson	Personally	June 20th
" P. Simmons	"	" "
" Sarah A. Powell	"	July 5th

Subscribed and Sworn to
before me this 6th day of July
1886 } J. E. R. O'Farrell

Ferd Schlieman, Clerk
By Jas. C. Harlan, Deputy.

Exhibit "C."

We, the undersigned, hereby consent to give the Right of Way over our lands for the Road prayed for in the petition of B. H. Roseberry and others, filed June 7th 1886, which road is numbered 209 according to the survey of the viewers of said road made June 21st 1886.

Dated June 19th, 1886

Signed:

Mrs. Permila Simmons
R. A. Johnson
S. A. Powell.

Report of Viewers.

To the Honorable Board of Supervisors of Yolo county, California:

We, the undersigned viewers appointed to view and survey the road prayed for in the petition of B. H. Roseberry and others, filed June 7th, 1886, which road is numbered 209, do hereby report:

That before entering upon our duties we were severally duly sworn, as appears by the affidavit preceeding this report.

That on the 21st day of June 1886, we met and proceeded to view and lay out the said proposed road, the fieldnotes and plat of the survey of which are hereunto annexed, marked "Exhibit A", and made a part of this report; which field notes and plat correctly show the course, termini, and length of said proposed road, and the name of the owner of each tract of land over which the same passes.

That the said road lies in the County of Yolo and State of California, in Road District Number 3.

That the established cost of construction of said proposed road, as appears to us upon such view, is the sum of $200.00.

That we gave written notice of the proposed route to each owner of land over which the same passes, as appears by the copy of said notice hereunto attached, marked "Exhibit B", and made a part of this report.

That the following named land owners have consented in writing to give the right of way for said proposed road over their lands, to-wit: Mrs. R. A. Johnson, Mrs. P. Simmons, and Sarah A. Powell, as appears from said written consent attached hereto, marked "Exhibit C," and made a part of this report.

That upon said view we became satisfied that said road would be a great public convenience, that the same is laid out over the most practicable route; and we hereby recommend the establishment of the same in accordance with the field notes herewith presented.

We would further report that we find the abandonment of the old road and the location of the new road where petitioned for would serve the public interest in an eminent degree. If the Board grants the prayer of the petition two culverts will have to be built along the line of the proposed change, there being no other washouts or runs along the entire route.

All of which is respectfully submitted.

Dated June 21st, 1886.

J. C. Smith }
G. W. Peart } Viewers.
J. E. R. O'Farrell }

In Board of Supervisors Aug 2d 1886
In the matter of Road No 2097

This matter coming on regularly for hearing that the prayer of petitioners be granted, the report of viewers be adopted with the modification of 40 feet for road-way instead of 50 feet as prayed for in the petition and the road be declared a public Highway.

Road No. 210.

To The Honorable Board of Supervisors of the County of Yolo, State of California.

We the undersigned inhabitants and freeholder of Road District No. 5. in said County taxable in said District for Road purposes, respectfully ask you Honorable Board to lay out and establish a new road in said District over the following described route, to-wit:

Commencing at the South West Corner of Sec 8 T9 NR 1 W Mt Diablo B. & M. and running thence East between the S½ of Sec 8 T9 N. R 1 W. M D M and the N½ of Sec 17 T9 N R 1 W. belonging to Geo W. Scott 80.00 chains more or less. Thence East between the N½ of the S.W ¼ of Sec 9. Tp as above, and belonging to G.W. Scott. and the E½ of the S.W. ¼ of said Sec 9. belonging to J. C. Tadlock on the North, and the N.W. ¼ of Sec 16 belonging to R. G. Tadlock 40.00 chains more or less. Thence East between the S.E. ¼ of said Sec 9. belonging to Jacob Mosbacker and the N E ¼ of said Sec 16 belonging to G.M. Dameron. 40.00 chains, more or less.

Thence East between the S.W ¼ of Sec 10, Tp as above, belonging to Elias Seabald and the N. W ¼ of Sec 15, Tp as above belonging to E. Tadlock 40.00 chains more or less.

Thence East between the S.E. ¼ of said Sec 10, and the N.E. ¼ of said Sec 15. both belonging to M.R. York, 40.00 chains, more, or less. Thence East between the S.W ¼ of Sec 11 ~~14~~ Tp as above belonging to E.R. Howard. and the S.E. ¼ of said Sec 11, belonging to Mathewen Hayes on the North and the N½ of Sec 14 belonging to J. H. Harlan on the South, 80.00 chains more or less. Thence East between S½ of Sec 12 Tp as above belonging to Matthew Hayes. on the North, and the N. W ¼ of Sec 13 Tp as above belonging to J.H. Harlan, and the N E ¼ of said Sec 13 belonging to E R Lowe and G.W. Scott on the South 80.00 chains more or less, to the Range line between Ranges 1 West and 1 East. Thence East between the S½ of Sec 7 T 9 N R 1 E. belonging to E R Lowe & G W Scott, on the North, and the N W ¼ of Sec 18 T 9 N R 1 E and belonging to Jno Stoddard and the N.E. ¼ of said Sec 18 belonging to E.R. Lowe & G.W. Scott, on the South 80.00 chains more or less to intersect the County Road running North and South at that point. Said Road to be 40 feet wide, 20 feet on each side of the line as above described.

We further represent that the following persons, to-wit; R. S. Tadlock, J. C. Tadlock, E. Tadlock, G. M. Dameron, M. R. York, M. Hays. J. H. Harlan, E. R. Lowe, Jno. Stoddard and G. W. Scott. are owners of land over which said Road ~~will~~ passes and consent to the establishment of the same.

That the following persons, to-wit;
E. Howard, J. Mosbacker, and Ely Seabald, are also owners of land over which said road passes, and have not consented to the establishment of the same and the probable cost of the right of way over the lands of said non-consenting land owners is the sum of $300.00

That the persons hereinbefore named are all of the persons owning land over which said road passes.

That the establishment of said road will be a great public benefit, and a great convenience to a majority of the inhabitants of said district

Wherefore your petitioners ask that said road may be laid out and established according to law, and your petitioners will ever pray, &c.

G. W. Scott	G. M. Dameron
E. R. Lowe	J. C. Tadlock
J. H. Harlan	John Stoddard
R. G. Tadlock	S. W. Aldrich
E. Tadlock	
M. R. York	

Whereas G. W. Scott and others have this day presented to the Board of Supervisors of Yolo County California, a petition for the laying out and establishment of a new Road in District No 5 in said County

Now therefore we, the undersigned do hereby severally and jointly undertake, and promise in the sum of One Hundred Dollars ($100) that in case the prayer of said petition is not granted and said road finally not opened, we will pay all the costs of viewing and surveying the same, not exceeding the said sum of One Hundred Dollars ($100)

Witness our hands this 13th day of March 1886.

G. W. Scott.
R. G. Tadlock.

State of California } ss In Board of Supervisors
County of Yolo } Woodland, June 8. 1886.

I hereby certify that at a meeting of the Board of Supervisors of Yolo County held June 7th 1886. C. M. Hurlbut, H. B. Johnson and J. E. R. O Farrell were appointed viewers to view and survey the Road prayed for in the petition of G. W. Scott and others filed June 7th 1886, which road is numbered 210 and lies in Road District No 5.

Ferd Schlieman ---- Clerk

By ---- Deputy

State of California } ss
County of Yolo }

I, do solemnly swear that I will support the Constitution of the United States and the Constitution of the State of California and that I will faithfully discharge the duties of the office of viewer of Road Number 210 prayed for in the petition of G. W. Scott & others filed in the Office of the Board of Supervisors of Yolo County June 7th 1886. according to the best of my ability.

Subscribed and sworn to before
me this 8th day of June 1886 } J. E. R. O Farrell
Ferd Schlieman
Clerk

State of California } ss.
County of Yolo }

We, and each of us do solemnly swear that we will support the Constitution of the

United States and the Constitution of the State of California, and that we will each faithfully discharge the duties of the office of viewers of Road Number 210, prayed for in the petition of G. W. Scott, and others, filed in the office of the Board of Supervisors of Yolo County June 7th, 1886, according to the best of our several abilities

Subscribed and Sworn to before me this 1st day of July 1886
J. E. R. O'Farrell
Co. Surveyor

H. B. Johnson
C. M. Hurlbutt

Exhibit "A"


County Road
G. H. Scott
G. H. Scott
17
8
R. G. Tadlock
G. H. Scott
J. C. Tadlock
9
16
G. M. Dameron
Jacob Mos. Sacher
E. Tadlock
Elias Seabold
10
15
M. R. York
M. R. York
J. H. Harlan
E. R. Howard
14
11
Nathan Hayes
J. H. Harlan
Nathan Hayes
13
12
E. R. Lowe and G. W. Scott
Jno Stoddard
E. R. Lowe and G. H. Scott
18
E. R. Lowe & G. W. Scott
T. N. R. 1 W.
T. 9 N. R. 1 E.

Fi^e^ld Notes of Road 210

Commencing at the South West corner of Sec 8 T9 N R1 W M.D.M. Thence East 80.00 chains Thence East 80.00 chains. Thence East 80.00 chains Thence East 80.00 chains. Thence East 80.03 chains Thence East 86.75 chains to the point prayed for in the petition

J. E. R. O'Farrell
Co. Surveyor.

Exhibit "B"

State of California } In Board of Supervisors
County of Yolo } ss

In the matter of Road 210 }
District No. 5. }

To

Geo W. Scott, J. C. Tadlock, R. G. Tadlock, G.M. Dameron, J Mossbacher, E Seabald, E. Tadlock, M. R. York, E. R. Howard, M Hayes, J. H. Harlaby, E.R. Sowe, J. M. Stoddard,

You will please take notice that the road prayed for in the petition of G. W. Scott and others, filed June 7th 1886, and numbered 210, is proposed to pass over the following route.

Commencing at the S.W. corner of Sec 8 T 9 N R 1 W M.D.M. and running thence East between the S½ of Sec 8 T 9 N R 1 W, M D M, and the N½ of Sec 17, T 9 N R 1 W, belonging to Geo W. Scott 80.00 chains more or less. Thence East between the W½ of the SW¼ of Sec 9 Tp as above and belonging to Geo W. Scott, and the E½ of the S.W.¼ of said Sec 9 belonging to J. C. Tadlock, on the North and the N.W.¼ of Sec 16 belonging to R. G. Tadlock 40.00 chains more or less. Thence East between the S E¼ of said Sec 9 belonging to Jacob Mossbacker and the N.E.¼ of said Sec 16 belonging to G.M. Dameron, 40.00 chains more or less. Thence East between the SW¼ of Sec 10, Tp. as above belonging to Elias Seabald and the N W¼ of Sec 15 Tp. as above belonging to E. Tadlock 40.00 chains more or less

Thence East between the S.E.¼ of said Sec 10 and the N E¼ of said Sec 15 both belonging to M.R. York 40.00 chains more or less. Thence East between the S.W.¼ of Sec 11 Tp as above belonging to E.R. Howard and the S.E.¼ of said Sec 11 belonging to Matthew Hays on the

North and the N½ of Sec 14 belonging to J. H. Harlan on the South 80 chains more or less. Thence East between the S½ of Sec 12 Tp as above belonging to Mathew Hayes on the North and the N. W¼ of Sec 13 Tp as above belonging to ~~E.R. Lowe and Geo. W. Scott~~ J. H. Harlan and the N.E. ¼ of said Sec 13 belonging to E. R. Lowe and Geo W Scott on the South 80.00 chains more or less to the Range line between Ranges 1 West and 1 East. Thence East between the S½ of Sec 7 T 9 N R 1 E belonging to E. R. Lowe and Geo. W. Scott on the North and the N. W¼ of Sec 18 T 9 N R 1 E. belonging to Jns Stoddard and the N.E. ¼ of said Sec 18 belonging to E. R. Lowe and Geo W. Scott on the South 80.00 chains more or less to intersect the County Road road running North and South at that point. Said road to be 40 feet wide 20 feet on each side of the line above described.

That the undersigned have been appointed and are now acting as viewers of said road and that the same passes through your lands. You please present to the undersigned a statement of the amount if any, claimed by you for the right of way of said road.

Dated June 8th 1886.

J. E. R. O'Farrell }
H. B. Johnson } Viewers
C. M. Hurlbut }

State of California } ss.
County of Yolo }

J. E. R. O'Farrell one of the viewers named in the within notice being duly sworn, deposes and says that on the date and day set opposite to their respective names he served a true copy of the within notice on each of the following named persons, to-wit;

Names	Manner of Service	Date of Service
J. H. Harlan	Personally	June 9
E.R. Lowe	"	" 22
Jno. Stoddard	"	" 26
M. R. York	"	" 26
G.W. Scott	"	" 26
E Tadlock	"	" 26
G. M. Dameron	"	" 26
J. C. Tadlock	"	" 26
R. G. Tadlock	Left at House	" 26
Jacob Masbacker	Personally	" 28
Elias Seabald	"	" 28
E. R. Howard.	"	" 28

Subscribed and Sworn to before me this 6th day of July 1886 } J. E. R. O'Farrell

Ferd Schliemann, Clerk
By Jas. C. Harlan Deputy

Exhibit "C"

We the undersigned, hereby consent to Give the Right of Way over our lands for the Road prayed for in the petition of G. W. Scott, and others filed June 7th 1886, which road is numbered 210 according to the survey of the viewers of said road made July 1st 1886

Dated June 9th 1886

J. H. Harlan
E.R. Lowe

Jno Stoddard
M. R. York.

G. W Scott
E. Tadlock

G.M. Dameron
J. C. Tadlock.

I give right-of way provided the road is graded and otherwise not

M. Hays.

Report of Viewers

To The Hon. Board of Supervisors of Yolo County, California:

We, the undersigned viewers appointed to view and survey the road prayed for in the petition of G. W. Scott and others filed June 7th 1886, which road is numbered 210, do hereby report:

That on the 30th day of June 1886, we met and proceeded to view and ~~survey~~ lay out the said proposed road the field notes and the plat of the survey of which are hereunto (attached) annexed, marked "Exhibit A" and made a part of this report which field notes and plat correctly show the course, termini, and length of said proposed road, and the name of the owner of each tract of land over which the same passes.

That the said Road lies in the State of California and County of Yolo in Road District Number 5

That the estimated cost of construction of said proposed road as appears to upon such view is the sum of $360.00

That we gave written notice of the proposed route to each owner of land over which the same passes, as appears by the copy of said notice hereunto attached, marked "Exhibit B" and made a part of this report

That the following named land owners have consented in writing to give the right of way for said proposed road over their lands to-wit;

J. H. Harlan, E. R. Lowe, J. Stoddard, M. R. York, G. W. Scott, E. Tadlock, G. M. Dameron, J. C. Tadlock, Matthew Hays and R. G. Tadlock.,

as appears from said written consent attached hereto, marked "Exhibit C", and made a part of this report.

That the following named land owners have not consented to give the right of way and claim the amount of damages set opposite their respective names, and we estimate the actual amount of damage to each at the amount last stated after their respective names.

Name	Amt. Damage Claimed	Viewers estimate Amt. Damage
Jacob Mosbacker	$150	$75-
Ely Seabald	$100	$75-
E. R. Howard	$125-	$75-

That upon said view we became satisfied that said road would be a great public convenience that the same is laid out over the most practicable route; and we hereby recommend the establishment of the same in accordance with the field notes herewith presented

We would further report; that; - - - - - - - - - -

all of which

is respectfully ~~solicited~~ submitted,
Dated July 1st 1886

C. M. Hurlbut }
H. B. Johnson } Viewers
J. E R. O'Farrell }

In Board of Supervisors Aug 2d 1886

In the matter of Road }
No 210 } This matter coming on regularly for hearing the petition for a road, after due consideration, it is, on motion ordered, that the prayer of petitioners be granted, and the report of viewers be adopted, and the Road be declared a public highway; and the damages of J Mosbacher, E Seabold and E R Howard be raised from $75.00 to $100.00, and further ordered, that the County auditor draw his warrants on the Road Dist no 5 fund, in favor of the following persons viz: Jacob Mosbacher $100.00 Ely Seabold $100.00 and E R Howard $100.00, the warrants to be delivered to said parties after upon delivery of deeds for right of way for said road

Road No. 208.

To the Honorable Board of Supervisors of the County of Yolo, State of California.

We, the undersigned, inhabitants and free-holders of Road District No. 4 in said County, taxable in said district for road purposes, respectfully ask your Honorable Board to lay out and establish a new road in said district, over the following described route, to-wit:

Commencing on the corporation line of the Town of Woodland, at the Eastern terminus of Oak Avenue, and in the centre of said Avenue. Thence East 5.00 chains more or less, between the lands of Henry Myers on the North and the lands of C.C. Scott on the South, to a public road leading North to the continuation of Main St. Woodland, Cal. The proposed Road will take 21 feet in width off the South end of the lands of Henry Myers, on the North, said strip being 5.00 chains, more or less, long. Said Myers' land being situated in the N.W¼ of Sec 33 T 10 N R 2 E. M.D.M. Said Road will take a strip 30 feet in width and 5.00 chains more or less long off the lands of C.C. Scott, on the South situate in the said N W¼ of Sec. 33. The said Road to be 51 feet wide and to be laid out as above described.

We further represent that the following persons, to-wit: ..... C.C. Scott .... are owners of land over which said road passes, and consent to the establishment of the same.

That the following persons, to-wit: .... Henry Myers .... are also owners of land over which said road passes, and have not consented to the establishment of the same.

and the probable cost of the right of way over the lands of said non-consenting landowners, is the sum of $

That the persons hereinbefore named are all of the persons owning land over which said road passes.

That the establishment of said road will be a great public benefit, and a great convenience to a majority of the inhabitants of said district.

Wherefore, your petitioners ask that said road may be laid out and established according to law and your petitioners will ever pray, etc.

C. C. Scott.
S. F. Hopking
H. Ervin
Francis Johnston
John A. Redden
John Mull
David Wallace

E. C. Hopking
William Congrave
J. H. Powell
J. J. McKenna.

Whereas, C. C. Scott,

and others have this day presented to the Board of Supervisors of Yolo County California a petition for the laying out and establishment of a new Road in Road District No. 4 in said County.

Now therefore, we the undersigned do hereby severally and jointly undertake and promise in the sum of Twenty Five ($25.00) Dollars, that in case the prayer of said petition is not granted and said road finally not opened we will pay all the costs of viewing and surveying the same, not exceeding the said sum of Twenty Five ($25.00) Dollars.

Witness our hands

this 6th day of April, 1886.

C. C. Scott,
John B. Johnston
T. R. Porter

State of California, } ss In Board of Supervisors
County of Yolo. } Woodland April 8th 1886.

I hereby certify that, at a meeting of the Board of Supervisors of Yolo County, held April 6th 1886, B. B. Blowers, W. B. Gibson and J. E. R. O'Farrell were appointed viewers to view and survey the road prayed for in the petition of C. C. Scott and others, filed April 6th 1886, which road is numbered 208, and lies in Road District No. 4.

Ferd Schlieman ---- Clerk.
By --------------- Deputy.

State of California } ss
County of Yolo }

I do solemnly swear that I will support the Constitution of the United States and the Constitution of the State of California, and that I will faithfully discharge the duties of the office of viewer of Road number 208 prayed for in the petition of C. C. Scott and others filed in the office of the Board of Supervisors of Yolo County April 6th 1886, according to the best of my ability.

Subscribed and sworn to before me this 14th day of April 1886 } J. E. R. O'Farrell.
Ferd Schlieman
Clerk

State of California }
County of Yolo } ss.

I do solemnly swear that I will support the Constitution of the United States and the constitution of the State of California, and that I will faithfully discharge the duties of the office of viewer of Road number 208 prayed for in the petition of C. C. Scott and others filed in the office of the Board of Supervisors of Yolo County April 6th 1886, according to the best of our several abilities.

Subscribed and sworn to before me this 19th day of April, 1886.
J. E. R. O'Farrell
Co. Surveyor

W. B. Gibson


R. M. Scott
Eastern Boundary
H. F. Meyers
Public Road
Oak Avenue
Initial Point
Proposed Road
4.75 chs
21 ft
30 ft
Terminus
Peter Saling
Town of Woodland
C. C. Scott

Exhibit A.

Exhibit B.

State of California }
County of Yolo } ss. In Board of Supervisors.

In the matter of Road
No. 208.
District No. 4

To Henry Myers and C.C. Scott.

You will please notice that the road prayed for in the petition of C.C. Scott and others, filed April 6th 1886, and numbered 208, is proposed to pass over the following route:
Commencing on the corporation line of the Town of Woodland at the Eastern terminus of Oak Avenue, and in the centre of said Avenue, Thence East 5.00 chains more or less, between the lands of Henry Myers on the North and the lands of C.C. Scott on the South to a public road leading North to the continuation of Main St. Woodland, Cal. The proposed road will take 21 feet in width off the South end of the lands of Henry Myers on the north, said strip being 5.00 chains more or less long. Said Myers land being situated in the N W¼ of Sec 33 T 10 N R 2 E M D M. Said road will take a strip 30 feet in width and 5.00 chs. long, more or less, off the lands of C.C. Scott on the South situate in the said N W¼ of Sec 33. The said road to be 51 feet wide and to be laid out as above described.

That the undersigned have been appointed and are acting as viewers of said road; and that the same runs through your lands. You will please present to the undersigned a statement of the amount, if any, claimed by you for the right of way over said road.

Dated April 8, 1886.

J.E.K. O'Farrell }
W.B. Gibson } Viewers.
R.B. Blowers }

State of California } ss.
County of Yolo }

J.E.R. O'Farrell, one of the viewers named in the within notice, being duly sworn, deposes and says that on the 17th day of April, 1886, he served a true copy of the within notice on each of the following named persons, in the manner stated opposite their respective names, to wit:

Name	Manner of Service
Henry Myers	Personally
C.C. Scott	"

Subscribed and sworn to before me this 4th day of May 1886.
Ferd Schlieman
Clerk

J.E.R. O'Farrell

Exhibit "C".

We, the undersigned, hereby consent to give the Right of Way over our lands for the Road prayed for in the petition of C.C. Scott and others, filed April 6th, 1886, which road is numbered 208 according to the survey of the viewers of said road, made April 17th, 1886.

Dated April 19, 1886.

Signed:

C.C. Scott.

Report of Viewers.

To the Hon. Board of Supervisors of Yolo County, California:

We, the undersigned viewers appointed to view and survey the road prayed for in the petition of C. C. Scott and others filed April 6th 1886, which road is numbered 208, do hereby report:

That before entering upon our duties we were severally duly sworn as appears by the affidavit preceeding this report.

That on the 17th day of April 1886, we met and proceeded to view and lay out the said proposed road, the field notes and plat of the survey of which are hereunto annexed, marked "Exhibit A," and made a part of this report; which field notes and plat correctly show the course, termini, and length of said proposed road, and the name of the owner of each tract of land over which the same passes.

That the said road lies in the County of Yolo, State of California, in Road District No. 4.

That the estimated cost of construction of said proposed road, as appears to us upon such view, is the sum of $100.00.

That we gave written notice of the proposed route to each owner of land over which the same passes, as appears by the copy of said notice hereunto annexed, marked "Exhibit B", and made a part of this report.

That the following named land owners have consented in writing to give the right of way for said proposed road over their lands, to-wit:

C. C. Scott.

as appears from said written consent attached hereto, marked, "Exhibit C," and made a part of this report.

That the following named land owners have not consented to give the right of way, and claim the amount of damages set opposite their respective names; and we estimate the actual amount of damages to each at the amount last stated after their respective names:

Name.	Am't of Damage Claimed.	Viewers Estimate of Am't of Damage.
Henry Myers	$125.00	$75.00

That upon said view we became satisfied that said road would be a great public convenience, that the same is laid out over the most practicable route; and we hereby recommend the establishment of the same in accordance with the field notes herewith represented.

We would further report that the road prayed for will make the Eastern extension of Oak Avenue the same width from East Street to the point prayed for in the petition. There are no impediments in the way for a good grade. The grade necessary in the future will not cost to exceed $25.00.

All of which is respectfully submitted.

Dated April 17, 1886.

W. B. Gibson
J. E. R. O'Farrell } viewers.

In the matter of road }
No 208. }

This matter coming on regularly for hearing, after due consideration it is ordered that the petition for a road be granted, as prayed for, and that the viewers report be ~~granted~~ accepted; and that the road prayed for be declared a public highway: and further ordered that the County Auditor draw his warrant for \$75.00 on the Road District No 4, Fund in favor of Henry Meyers, and also his warrant for \$200.00, on said district fund in favor of H. Y. Browning for road damages, said warrants to be delivered to said parties upon delivery of deeds for land for road.

Road No. 205.

To the Honorable Board of Supervisors of the County of Yolo, State of California

We the undersigned, inhabitants and freeholders of Road District No 4, in said County, taxable in said district for road district for road purposes, respectfully ask your Honorable Board to lay out and establish a new road in said district, over the following described route; to-wit:

* Commencing at the South West corner of Sec. 25 T10N R1E M.D.M. Thence North between the E½ of the SE¼ of Sec 26 T10N R1E. M.D.M. title to which is now in course of litigation between D.N. Hershey, H. Diehl and Diehl on the West and the lands of C.E. Dingle Chas Johnson and Cache Creek School District in the SW¼ of Sec 25 T10N R1E. on the East 40.00 chains more or less. Thence North between the W½ of the NW¼ of Sec 25 T10N R1E M.D.M belonging to Henry Fisher on the East and the Blocks 6 and 7 Clantons Sub Division of Milliam Oak Park on the West 40.00 chains more or less to, an intersection of the County Road leading East to the Woodland and Cacheville Road. The portions of said Blocks 6 & 7 to be occupied by the said proposed road are described as follows, to-wit; a strip 25 feet wide by 10 chains in length off the East end of the S½ of said Block 6 belonging to . A strip 25 feet wide and 5.00 chains long off the East side of the S½ of N½ of Block 6 belonging to A.M. Wilheim. A strip 25 feet wide and 75 chains more or less long in the N½ of N½ of Block 6 and the S½ of Block 7 belonging to Henry Fisher. A strip 25 feet wide and 10 chains more or less long in the N½ of Block 7 belonging to Chas Johnson. Said Road to be Fifty (50) feet wide and to extend Twenty Five (25) feet on each side of the line as above described *

We further represent that the following persons to-wit:

A. M. Witham, Trustee Cache Creek School District, Ed Gallup, Trustee Cache Creek School Dist; are owners of land over which said road passes and consent to the establishment of the same.

That the following persons, to-wit;

D. N. Hershey, Harry Diehl, Mrs H. Diehl C. Johnson, Henry Fisher, C. E. Dingle; are also owners of land over which said road passes, and have not consented to the establishment of the same; and the probable cost of the right of way over the lands of said non-consenting land owners is the sum of $

That the persons hereinbefore named are all of the persons owning land over which said road passes

That the establishment of said road will be a great public benefit and a great convenience to a majority of the inhabitants of said district.

Wherefore your petitioners ask that said may be laid out and established according to law, and your petitioners will ever pray, etc.

H. R. Odlum
Geo W Odlum
H. J. Sattler
I B Brunnig
T Bourn
C Bourn
J. H. Murray
Louis Fyt
L. Dryfus

A. M. Witham
W. W. Brownell
A. D. Porter
D R. Clanton
Andrew Hubbard
H. T. Hoppin
J. S. White
S Hill
A. W Gable

Whereas

H.R. Odlum and others have this day have this day presented to the Board of Supervisors of Yolo County, California a petition for the laying out and establishment of a New Road in District No 4 in said County.

Now therefore we the undersigned do hereby severally and jointly undertake and promise in the sum of Fifty Dollars ($50.00) that in case the prayer of said petition is not granted and said road finally not granted we will pay all the costs of viewing and surveying the same, not exceeding the said sum of Fifty Dollars ($50.00)

Witness our hands this 27th day of Mch. 1886

George M. Odlum
W. F. Casell

State of California } ss In Board of Supervisors
County of Yolo } Woodland Mch 3rd, 1886

I hereby certify that at a meeting of the Board of Supervisors of Yolo County, held March 1st 1886. J. E. R. O'Farrell, E. Gallup and T. Fishback were appointed viewers to view and survey the road prayed for in the petition of H.R. Odlum and others filed Feby 27th 1886, which road is numbered 205 and lies in Road District No 4.

Ferd. Schlieman Clerk
By ——— Deputy.

State of California }
County of Yolo } ss

I do solemnly swear that I will support the Constitution of the United States and the Constitution of the State of California, and that I will faithfully discharge the duties of the office of viewer of Road 205 prayed for in the petition of H.R. Odlum and others filed in the office of the Board of Supervisors of Yolo County February 27th 1886, according to the best of my ability.

Subscribed and Sworn to
before me this 3rd day of Mch. 1886.
Ferd Schlieman
Clerk

J. E. R. O'Farrell

State of California }
County of Yolo } ss

We and each of us do solemnly swear that we will support the Constitution of the United States and the Constitution of the State of California, and that we will each faithfully discharge the duties of the office of viewers of Road Number 205 prayed for in the petition of H. R. Odlum and others filed in the office of the Board of Supervisors of Yolo County Mch. 27th 1886, according to the best of our abi several abilities

Subscribed and Sworn to
before me this 25th day of Mch. 1886
J. E. R. O'Farrell
Co Surveyor

Edmund Gallup

Exhibit A.

Road No 205
Town 10 N R 1 E. M D M.


County Road
Chas Johnson
Block 7 W Oak Park
Henry Fisher
A. M. Wilkham
W Oak park
Block 6
F. Fisher
Henry Fisher
Cache Creek School House
26
25
Hershey & Diehl
E½ SE¼ Sec 26
Proposed Road
Chas Johnson
C. E. Dingle
A. N. Dick
Woodland & Madison Road

On map -

Field Notes

Commencing at the S.W. corner of Sec 25 - T10 N R 1 E M D M. Thence North 80.00 chains to the thoroughfare leading East and West at that point

J. E. R. O'Farrell
Co Surveyor.

Exhibit B.

State of California } ss The Board of
County of Yolo } Supervisors

In the Matter of Road }
No 205. District No 3 }
To

D. N. Hershey, Harry Diehl, Mrs H. Diehl, C. Johnson

Henry Fisher, C. E. Dingle. Trustees, Cache School District.

You will please take notice that the road prayed for in the petition of H. R. Odlums and others filed Feby 27th 1886 and numbered 205 is proposed to pass over the following route.

Commencing at the South West corner of Section 25 T10NR1E M.D.M. thence North between the E½ of the SE¼ of Sec. 26 T10 NR 1E M. D.M. title to which is now in course of litigation between D.W. Hershey, H. Diehl, and Mrs Diehl on the West and the lands of C. E. Dingle, Chas Johnson, and Cache Creek School District in the S.W.¼ of Sec. 25 T10NR1E on the East 40.00 chains more or less. Thence North between the W½ of the N.W.¼ of Sec 25 T10NR1E M.D.M. belonging to Henry Fisher on the East and the Blocks 6 and 7 Clanton's Sub division of Willow Oak Park, on the West 40.00 chains more or less, to an intersection of the County Road, leading East to the Woodland and Cacheville Road

The portions of said Blocks 6 & 7 to be occupied by the said proposed road are described as follows, to wit;

A strip 25 feet wide by ~~and 5.00 chains long off the East side~~ 10 chains in length off the East end of the S½ of said Block 6 belonging to

A. strip 25 feet wide and 5.00 chains long off the East side of the S½ of W½ of Block 6 belonging to A.M. Witham. A strip 25 feet wide and 15.00 chains more or less long in the N½ of N½ of Block 6 and the S½ of Block 7 belonging to Henry Fisher. A strip 25 feet wide and 10 chains more or less long in the N½ of Block 7, belonging to Chas. Johnson.

Said Road to be Fifty (50) feet wide and to extend Twenty Five (25) feet on each side of the line as above described

That the undersigned have been appointed and are now acting as viewers of said Road, and that the same passes through your lands. You will please present to the undersigned a statement of the amount, if any, claimed by you for the right of way of said road

Dated

T. Fishback
E. Gallup } Viewers
J. E. R. O'Farrell

J. E. R. O'Farrell one of the viewers named in the within notice being duly sworn deposes and says that he served a true copy of the within notice on each of the within persons on the day & date set opposite their respective names

	Manner of Service	Date
D N Hershey	Personally	Mch 30
H. Diehl	Left at house	" 29
Mrs. H. Diehl	By Mail	" "
C. Johnson	Left at house	" "
C. E. Dingle	Personally	Apr 6th
H. Fisher	Left at house	" 5th
Trustees School District	" " "	Mch 30th

Sworn and Subscribed to before me this 6th day of April 1886
Ferd Schlieman
Clerk
} J.E.R. OFarrell

Exhibit "C".

We the undersigned, hereby consent to give the Right of Way over our land for the Road prayed for in the petition of H.R. Odlum and others, filed Feby 27, 1886 which road is numbered — according to the survey of the viewers of said road made Mch 25th, 1886.

Dated Mch 25, 1886.

Signed: —

Report of Viewers

To the Honorable Board of Supervisors of Yolo County, California:

We, the undersigned viewers, appointed to view and survey the road prayed for in the petition of H.R. Odlum and others ~~do hereby report~~ filed Feby 27, 1886 which road is numbered 205, do hereby report;

That before entering upon our duties we were severally duly sworn, as appears by the affidavit preceding this report.

That on the 25th day of Mch. 1886, we met and proceeded to view and lay out the said proposed road, the field notes and plat of which are hereunto annexed marked "Exhibit A", and made a part of this report: which field notes and plat correctly show the course termini, and length of said proposed and the name of the owner of each tract of land over which the same passes.

That the said road lies in the County of Yolo and State of California, in Road District Number 4.

That the estimated cost of construction of said proposed road, as appears to us upon such view, is the sum of $\$377^{00}$

That we gave written notice of the proposed route to each owner of land over which the same passes, as appears by the copy of said notice hereunto attached, marked "Exhibit B" and made a part of this report

That the following named land owners have consented in writing to give the right of way for said proposed road over their lands, to-wit:

as appears from said written consent attached hereto, marked "Exhibit C", and made a part of this report

That the following named land owners have not consented to give the right of way, and claim the amount of damages set opposite their respective names: and we estimate the actual amount of damage to each at the amount last stated after their respective names:

Name	Amt of damage claimed	Viewers estimate of Amt of damage
D. N. Hershey	$150.00	$150.00
H. Diehl	$200.00	$150.00
Mrs. H. Diehl		$150.00
C. Johnson	$84.50	$57.00
C. E. Dingle	$70.00	$100.00

That upon said view we became satisfied that said road would be a great public convenience, that the same is laid out over the most practicable route, and we hereby recommend the establishment of the same in accordance with the field-notes herewith presented.

We would further report that we would recommend the North half mile to be 45 feet in width instead of 50, as prayed for in the petition. That portion of the proposed road is higher ground than on the South. Let 25 feet be taken off the West side and 20 feet off the East side. Mr Fisher agrees to give the 20 feet on the East and as he has fenced with the 20 feet outside we think it would impose entail a hardship on him to move an old fence for the sake of the 5 additional feet called for in the petition. We therefore recommend his fence stand as now put up and the County take a deed for that outside, which is 20 feet. Making the road for the North ½ mile 45 feet wide.

All of which is respectfully submitted.

Dated Mch 25th 1886

J. E. R. O'Farrell }
Edmund Gallup } Viewers

In Board of Supervisors
July 6, 1886.

(In the matter of the
Road No 205.}

This matter coming on regularly for hearing, it is ordered that the petition for a road be accepted, and report of viewers be modified by taking 20 feet off the West line of the lands of C.E. Dingle Chas. Johnson, Cache Creek school grounds and Henry Fisher. 20 feet off the east line of the S.E. ¼ of Sec 26 T10 N R1E., (Title to which is in controversy between H. Diehl, D.N. Hershey, and Mrs Diehl. 25 feet off the east line of the lands of F. Fisher, A.M. Witham. H. Fisher and Chas Johnson in subdivision of William Oak Park; and that the County Auditor is ordered to draw his warrants in favor of the following persons. C. Johnson 60$\frac{45}{00}$, Coward and Dingle 115$\frac{25}{00}$. S.E. ¼ of Sec 26 T10 N R1E. M.D.M. in controversy between D.N. Hershey, H. Diehl and Mrs Diehl. $\$187^{\underline{50}}$ in Road Dist No 4, Fund upon delivery of deed of right of way for lands for road.

Road No. 206.

To the Honorable Board of Supervisors of the County of Yolo, State of California.

We, the undersigned, inhabitants and Freeholders of Road District No. 4 in said County, taxable in said district for road purposes, respectfully ask your Honorable Board to lay out and establish a new road in said district, over the following described route, to-wit:

Commencing at the South West corner of Section 34 T 10 N R 2 E. M D M. Thence East on the Township line between Townships 9 & 10 2 E. M D M. between the lands of Geo. C. Martin in the S.W¼ of Sec. 34 T 10 N R 2 E M D M. and the lands of A.A. Merrett in the N W¼ of Sec. 3 T 9 R 2 E M D M 40.00 chs more or less; Thence East on said Township line between the lands of E.S. & D. Farnham in the S E¼ of Sec. 34 T 10 N R 2 E. M D M. and the lands of A. A. Merritt in the N E¼ of Sec. 3 T 9 N R 2 E. M D M. 40.00 chains more or less to intersect the County road at that point. Said road to be Fifty feet (50) wide and to extend Twenty Five (25) feet on each side of the line as above described.

We further represent that the following persons to-wit: E. S. Farnham and Daniel Farnham are owners of land over which said road passes, and consent to the establishment of the same.

That the following persons, to-wit:

A. A. Merritt and Geo. C. Martin are also owners of land over which said road passes and have not consented to the establishment of the same; and the probable cost of the right of way over the lands of said non-consenting land-owners, is the sum of $100.00.

That the persons hereinbefore named are all of the persons owning land over which said road passes.

That the establishment of said road will be a great public benefit and a great convenience to a majority of the inhabitants of said district.

Wherefore, your petitioners ask that said road may be laid out and established according to law, and your petitioners will ever pray, etc.

Daniel Farnham
A. H.
E. S. Farnham
C. M. Hiddleson
Wm. Wishart
J. H. Purnell
T. F. Dophing
John Mull

H. Deaner
J. E. Baird
H. H. Scott
John Morell
T. L. Baird
A. Croco
S. Kirkham
Geo. V. Allen

Whereas,

Daniel Farnham and others have this day presented to the Board of Supervisors of Yolo County California a petition for the laying out and establishment of a new road in Road District No. 2 in said County.

Now, therefore, we the undersigned do hereby jointly and severally bind ourselves, our heirs and assigns in the sum of Fifty (\$$50^{00}$) Dollars that in case the prayer of said petition is not granted and said road finally not opened we will pay all the costs of viewing and surveying the same not exceeding the said sum of Fifty (\$$50^{00}$) Dollars.

Witness our hands this 6th day of April 1886

Daniel Farnham
E. S. Farnham

State of California } ss In Board of Supervisors,
County of Yolo. } Woodland April 8th 1886.

I hereby certify that, at a meeting of the Board of Supervisors of Yolo County, held April 6th 1886, N. Wyckoff, Dan'l Fisher and J. E. R. O'Farrell were appointed viewers to view and survey the road prayed for in the petition of Dan'l Farnham and others, filed April 6th 1886 which road is numbered 206, and lies in Road District No. 4.

Ferd Schlieman ... Clerk
By .... Deputy.

State of California, } ss
County of Yolo. }

I do solemnly swear that I will support the Constitution of the United States and the Constitution of the State of California, and that I will faithfully discharge the duties of the office of viewers of Road Number 206 prayed for in the petition of D. Farnham and others filed in the office of the Board of Supervisors of Yolo County April 6th 1886, according to the best of my ability.

Subscribed and sworn to before me this 14 day of April 1886. } J. E. R. O'Farrell.
..... Ferd Schlieman ....
.... Clerk ....

State of California, } ss
County of Yolo. }

We, and each of us, do solemnly swear that we will support the Constitution of the

United States and the Constitution of the State of California, and that we will each faithfully discharge the duties of the office of viewers of Road Number 206 prayed for in the petition of D. Farnham and others filed in the office of the Board of Supervisors of Yolo County April 6th 1886, according to the best of our several abilities.

Subscribed and Sworn to before me
this 21st day of April 1886
J. E. R. O'Farrell
Co. Surveyor.

N. Wyckoff
D. Fisher

Exhibit A.


34
George O. Martin
E. S. and D. Farnham
County Road
Initial Point
Proposed Road
39.92 chs
39.92 Chains
Terminus
County Road
A. A. Merritt
3

On Map

Field Notes.

Commencing at the South West corner of Section 34 T. 10 N. R 2 E. M D M. Thence East 39.92 chains

Thence East 39.92 chains to the point prayed for in the petition.

J.E.R. O'Farrell
County Surveyor.

Exhibit B.

State of California, } ss. In Board of Supervisors.
County of Yolo. }

In the matter of Road No. 206
District No. 4.

To A. A. Merritt. Geo. C. Martin. Daniel Farnham and E.S. Farnham.

You will please take notice that the road prayed for in the petition of Daniel Farnham and others, filed April 6th 1886, and numbered 206, is proposed to pass over the following route:

Commencing at the SW¼ corner of Sec. 34 T10 N R2 E. MDM. Thence East on the Township line between Townships 9 & 10 2 E MDM. between the lands of Geo. C. Martin in the SW¼ of Sec. 34 T10 N R2 E MDM. and the lands of A.A. Merritt in the NW¼ of Sec. 3 T9 N R2 E. MDM. 40.00 chains more or less. Thence East on said Township line between the lands of E.S. and D. Farnham in the S.E¼ of of said Sec. 34 T10 N R2 E. MDM. and the lands of A.A. Merritt in the NE¼ of Sec. 3 T9 N R2 E. MDM. 40.00 chs. more or less to intersect the County Roat at that point. Said Road to be Fifty (50) feet wide, and to extend Twenty Five (25) feet on each side of the line as above described.

That the undersigned have been appointed and are acting as viewers of said road; and that the same runs through your lands.

You will please present to the undersigned a statement of the amount, if any, claimed by you for the right of way of said road.

Dated April ....18....

J. E. R. O'Farrell }
Dan'l Fisher } Viewers.
N. Wyckoff }

State of California, }
County of Yolo. } ss.

J. E. R. O'Farrell, one of the viewers named in the within notice, being duly sworn, deposes and says that on the day and date set opposite to their respective names, he served a true copy of the within notice on each of the following named persons, and in the manner stated opposite their respective names, to-wit:

Name		Manner of Service.
E. S. Farnham	April 19th	Personally
Dan'l Farnham	" 19th	"
Geo. C. Martin	" "	"
A. A. Merritt	" 20th	"

Subscribed and Sworn to before me this 4 day of May 1886 }
Ferd Schlieman }
Clerk } J. E. R. O'Farrell.

Exhibit "C".

We, the undersigned, hereby consent to give the Right of Way over our lands for the Road prayed for in the petition of Dan'l Farnham, and others, filed April 6th 1886, which road is numbered 206 according to the survey of the viewers of said road, made April 21st 1886.

Dated April 21st 1886.

Signed:
Daniel Farnham
E. S. Farnham

Report of Viewers.

To the Honorable Board of Supervisors of Yolo County, California:

We, the undersigned viewers appointed to view and survey the road prayed for in the petition of Dan'l Farnham and others, filed April 6th 1886, which road is numbered 206, do hereby report:

That before entering upon our duties we were severally duly sworn, as appears by the affidavit preceeding this report.

That on the 21st day of April, 1886, we met and proceeded to view and lay out the said proposed road, the field notes and plat of the survey of which are hereunto annexed, marked "Exhibit A", and made a part of this report; which field-notes and plat correctly show the course, termini, and length of said proposed road, and the name of the owner of each tract of land over which the same passes.

That the said road lies in the County of Yolo, State of California, in Road District Number 4.

That the estimated cost of construction of said proposed road, as appears to us upon such view is the sum of $450.00

That we gave written notice of the proposed route to each owner of land over which the same passes, as appears by the copy of said notice hereunto attached, marked "Exhibit B", and made a part of this report.

That the following named land owners have consented in writing to give the right of way for said proposed road over their lands, to-wit:

E. S. Farnham
Dan'l Farnham

as appears from said written consent attached hereto, marked "Exhibit C", and made a part of this report.

That the following named land owners have not consented in writing to give the right of way an claims, the amount of damages set opposite their respective names; and we estimate the actual amount of damage to each at the amount last stated after their respective names:

Name	Amt of Damage Claimed	Viewers' Estimate of Amt of Damage.
A. A. Merritt	$ 400.00	$ 225.00
Geo. C. Martin	360.00	$ 150.00

That upon said view, we became satisfied that said road would be a great public convenience, that the same is laid out over the most practicable route; and we hereby recommend the establishment of the same in accordance with the fieldnotes herewith presented.

We would further report that the proposed road can be put in first class condi~~t~~tion by expending the same amount of money as is usually spent upon the same length of road in other portions of the district. There are no insurmountable obstacles in the way of a good and uniform grade being established. No bridges to be built and only one culvert along the entire route is necessary.

All of which is respectfully submitted.

Dated May 3rd 1886.

N. Wyckoff
D. Fisher
J. E. R. O'Farrell
} Viewers.

In the matter of the Road No. 206 } In Board of Supervisors, July 6, 1886

This matter coming on regularly for hearing it is ordered that the petition for a road be granted and report of viewers be adopted and modified so as to raise Geo C. Martins damages from $150.00 to $250.00 and the road prayed for be declared a public highway; and the auditor is ordered to draw his warrants for $250.00 in favor of A. A. Merrit; and $250.00 in favor of Geo. C. Martin on road Dist No. 4 fund upon delivery by said parties of deeds of right of way for lands for road

Road 201

To the Honorable Board of Supervisors, of the County of Yolo, State of California

We the undersigned inhabitants of Road District No 3. in said County taxable in said district for road purposes, respectfully ask your Honorable Board to lay out and establish a new road in said district over the following described route, to-wit;

Beginning at the North East Corner of Sec. 8 in T. 12 North Range 1 West Mt Diablo Meridian and running thence West on the Section lines Six miles more or less to the North West corner of Sec 9 in T 12 North R. 2 West Mt Diablo Meridian Said road to be 50 feet wide. 25 feet on each side of the above described line. and passes over the following lands in T 12 N R 1 W M D M Sec 8 belonging to J. D. Saugenour. The S E ¼ of Sec 5 belonging to J. Gonn. The S.W. ¼ of Sec 5 belonging W. J. Clark. The S.E. ¼ and the E ½ of the S.W. ¼ of Sec 6 belonging to W. J. Clark. The fractional W ½ of the S.W. ¼ of Sec 6 belonging to T. F. Hughes. The N ½ of the N.E. ¼ of Sec 7 belonging to Bertha Heine. The N.W. ¼ of Sec 7 belonging to Wm Jones. and over the following lands in T 12 N R 2 W M D M. The S ½ of the S ½ of Sec. 1 belonging to W. J. Clark. The North ½ of Sec 12 belonging to E. E. Gordon. Sec 2 belonging to the heirs of Ira Dopkins. The E ½ of the N.E. ¼ of Section 11 belonging to E. E. Gordon and the W ½ of the N.E. ¼ Said Sec. belonging to D. N. Hershey. The West ½ of Sec 4 and the N.E. ¼ and E ½ of the N W ¼ of Sec 10 and the N ½ of the N W ¼ of Sec 11 belonging to J. E. Taylor. The S. E. ¼ and and the E ½ of the S.W. ¼ of Sec 3 belonging to H. H. Wilber. The S E ¼ of Sec 4 and the N.E. ¼ of Sec 9 and the W ½ of the N W ¼ of Sec 8 belonging to I. F. Nason The N.W ¼ of Section 9 belonging to W. F. Smith.

We further represent that the following persons, to-wit: W. J. Clark, T. F. Hughes Mrs Dopkins, A. H. Abele, J. F. Nason, Wm Jones, D. N. Hershey, W. F. Smith, are owners of land over which said road passes, and consent to the establishment of the same.

That the following persons, to-wit: J. D. Sangenour, J. Gunn, Bertha Heine E. E. Gordon, J. E. Taylor and A. H. Wilbur are also owners of land over which said road passes, and have not consented to the establishment of the same; and the probable cost of the right of way over the lands of said non-consenting land owners is the sum of $400.00

That the persons hereinbefore named are all of the persons owning land over which said road passes.

That the establishment of said road will be a great public benefit, and a great convenience to a majority of the inhabitants of said district.

Wherefore, your petitioners ask that said road may be laid out and established according to law; and your petitioners will ever pray, etc.

William Chappell
Charles Borth
J. F. Nason
W. F. Smith
D Lewis
W. H. Klopp

A. H. Abele
R. T. Bickley
H. C. Hoffman
E. J. Evans

Whereas, William Chappell and others have this day presented to the Board of Supervisors of Yolo County California a petition for the laying out, and establishment of a new road in Road District 3. Now therefore we the undersigned do jointly and severally for the payment of which well and truly to be made we bind ourselves our and each of our heirs, executors, and administrators unto the County of Yolo in the sum of One Hundred dollars ($100)

That in case the prayer of ~~said~~ the petitioners is not granted and said road finally not opened, we will pay all the costs in viewing and surveying the same not to exceed the sum of one hundred dollars and if said road is finally opened and laid out this bond is to be void otherwise to remain in full force and effect

In witness our hands this 2nd day of February 1886

D Lion
I. F. Nason
R. T. Buckley.

State of California }
County of Yolo } ss
In Board of Supervisors
Feb 2nd 1886.

I hereby certify that at a meeting of the Board of Supervisors of Yolo County held Feb 2nd 1886 L. M. Clark, Thomas Mitchell and Lou Everett were appointed viewers to view and survey the road prayed for in the petition of I. F. Nason and others, filed Feb 2nd 1886 which road is numbered 201, and lies in Road District No. 3

Ferd Schlieman
By ______ Clerk
Deputy

State of California } ss
County of Yolo }

~~that I will suppor~~ I do solemnly swear that I will support the Constitution of the United States and the Constitution of the State of California and that I will faithfully discharge the duties of the office of viewer of Road No. 201, prayed for in the petition of I. F. Nason and others, filed in the office of the Board of Supervisors of Yolo County Feb 2nd 1886 according to the best of my ability

Subscribed and Sworn to before me this 2nd day of Feb. 1886. } S. P. Everett
Ferd Schlieman Clerk

State of California } ss
County of Yolo }

We and each of us do solemnly swear that we will support the Constitu of the United States and the Constitution of the State of California, and that we will each faithfully discharge the duties of the office of viewers of Road No 201, prayed for in the petition of I. F. Nason and others filed in the office of the Board of Supervisors of Yolo County Feb 2nd 1886, according to the best of our several abilities (over)

Subscribed and Sworn to before me this 5th day of February, 1886,
R. M. Huston .... Assessor
By L. P. Everett Deputy

L. M. Clark
Thos. Mitchell

Exhibit "A"

Plat of Road 201, on page 401.

Field Notes of Road No 241.

Beginning at the North East corner of Section 8 in Township 12 North Range 1 West Mt Diablo Base and Meridian and running thence West 80 ch chains to the N.W. corner of said Sec.

Thence N. 57° 24' W. between Section 6 and 7 Same Township 69.18 chains to the N W corner of said Section 7.

Thence N 87° 51' West between Sections 1 and 12 in Township 12 North Range 2 West Mt Diablo Base and Meridian. 39.96 chains to the 1/4 Section corner between said Sections 1 and 12. Thence North 89° West 40.71 chains to the N.W. corner of said Section 12.

Thence West 79.42 chains to the North West corner of Section 11 Township 12 North Range 2 West M.D.M. Thence West 78.37 chains to the North West corner of Section 10 in Township 12 North Range 2 West M.D.M. Thence West between Sections 4 and 9 in Township 12 North Range 2 West M.D.M. 80 chains to the S.W. corner of said Sec. 4. Said Road to be 50 feet wide, 25 feet on each side of the above described line.

All of which I respectfully submit

L.P. Everett
Surveyor

Exhibit "B"

State of California } ss. In Board of
County of Yolo } Supervisors

In the matter of Road 201,
District No. 3.

To, W. F. Smith, D N Hershey, I. F. Nason, J. E. Taylor, J. D Laugenour J. Gunn, Bertha Heine, Wytal Jones, A. H. Abele, Mrs Emma Dopkins, Annie Dopkins, Harry Dopkins, Ada Dopkins, W. J. Clark, T. T. Hughes, E. E. Gordon, and A. H. Wilber.

You will please notice that the road prayed for in the petition of I. F. Nason and others filed Feb. the 2th 1886, and numbered 201 is proposed to pass over the following route;

Beginning at the North East corner of Sec 8 in Township 12 N R 1 West M.D.M. and running thence West on the Section lines Six miles more or less to the North West corner of Section 9 in Township 12 North Range 2 West M.D.M. Said road, to be 50 feet Wide, 25 feet on each side of the Section Lines.

That the undersigned have been appointed and are now acting as viewers of said road; and that the same runs through your lands.

You will please present to the undersigned a statement of the amount, if any claimed by you for the right of way of said road.

Dated, Feb. the 5th 1886.

L. M. Clark }
Thos. Mitchell } Viewers
L. P. Everett }

State of California }
County of Yolo } ss

L. P. Everett one of the viewers named in the within notice, being duly sworn deposes and says that he served a true copy of the within notice on each of the following named persons on the day and ~~and~~ in the manner stated opposite their respective names to-wit:

Names --	Manner of Service	Date
W. T. Smith	Personal	Feb 24th 1886
D. N. Hershey	"	" 20, 1886
I. F. Nason	"	" 25, 1886
J. E. Taylor	Residence	" 24, 1886
J. D. Saugenour	Personal	" 23, 1886
J. Grun	Residence	" 24, 1886
Bertha Heine	Personal	" 25, 1886
Wm Jones	"	" 25, 1886
A. H. Abele	"	" " "
Mrs Emma Dopkins	Residence	" " "
Harry Dopkins	"	" " "
Ada Dopkins	"	" " "
Annie Dopkins	"	" " "
E. E. Gordon	Non resident and found no agent on the land	
W. J. Clark	" " " " " " " "	
A. H. Wilber	Personal on his tenant A. H. Abele	
T. F. Hughes.	Personal	

Subscribed and Sworn to before me
this 1th day of March 1886 } L. P. Everett.
Ferd Schlieman
Clerk

Report of Viewers

To the Hon. Board of Supervisors of Yolo County, California

We the undersigned viewers appointed to view and survey the road prayed for in the petition of I. F. Nason, and others filed Feb the 2th 1886 which road is numbered 201, do hereby report:

That before entering upon our duties we were severally duly sworn, as appears by the affidavit preceding this report:

That on the 5th day of February, 1886 we met and proceeded to view and lay out the said proposed road, the field notes and plat of the survey of which are hereunto annexed, marked, "Exhibit A" and made a part of this report; which field notes and plat correctly show the course, termini and length of said proposed road, and the name of the owner of each tract of land over which the same passes.

That the said road lies in the County of Yolo and State of California, in Road District No 3.

That the estimated cost of construction of said proposed road as appears to us upon such view, is the sum of $200 00/100.

That we gave written notice of the proposed route to each owner of land over which the same passes as appears by copy of said notice hereunto attached, marked, "Exhibit B" and made a part of this report.

That the following named land owners have consented in writing to give the right of way for said proposed road over their lands, to-wit;

I. W. Nason and W. F. Smith

as appears from said written consent

attached hereto, as marked Exhibit C and made a part of this report

That the following named land owners have not consented to give the right of way, and claim the amount of damages set opposite their respective names; and we estimate the actual amount of damages to each at the amount last stated after their respective names:

Name		Amt of damage claimed	Viewers estimate of Amt of Damage
D. H. Hershey	V	$\$20^{00}$	$\$9\frac{00}{100}$
J. D. Langenour	V	~~$102\frac{10}{100}$~~	$80\frac{00}{100}$
J. Grow	V	~~18.~~ $\$102\frac{10}{100}$	$50\frac{00}{100}$
Bertha Heine	V	~~12~~ $\$15$	$15\frac{00}{100}$
Wytal Jones	V	12	12^{00}
A. H. Abele	V	$27\frac{35}{100}$	$27\frac{35}{100}$
Dopkins Estate	V		$55\frac{25}{100}$
T. F. Hughes	V	11.75	$11\frac{75}{100}$
W. J. Clark	V		$82\frac{00}{100}$
E. E. Gordon	V		45^{00}
J. E. Taylor	V		$45\frac{00}{100}$
A. H. Wilber	V		$9\frac{00}{100}$

That upon said view we became satisfied that said road would be a great public convenience; that the same is laid out over the most practicable route; and we hereby ~~report~~ recommend the establishment of the same in accordance with the field notes herewith presented,

We would further report that - - - —

All of which is respectfully Submitted
Dated Feby, the 26th 1886

L. M. Clark
Thos. Mitchell
L. P. Everett
} Viewers

(over)

"Exhibit "C"

We the undersigned hereby consent to give the Right of Way over our lands for the Road prayed for in the petition of J. F. Nason, and others, filed Feb. the 2th 1886 which road is numbered 201, according to the survey of the viewers of said road, made Feb. the 5th 1886.

Dated, Feb 24th 1886.

Signed:
W. F. Smith
J. F. Nason

In Board of Supervisors
July 6th 1886.

In the matter of the }
Road No 201. }

This matter coming on regularly for hearing, it is ordered that the petition be granted, and the report of viewers be accepted, and the road prayed for be declared a public highway; and the County auditor is ordered to draw his warrants in favor of the following persons: D.N. Hershey $\$9^{00}$. J. D Laugenour $\$80^{00}$. J. Green $\$50$. Bertha Heine $\$15.00$. Wythal Jones $\$15^{00}$. A.H. Abele $\$27\frac{35}{100}$ Dopkins Estate $\$55\frac{25}{100}$. T. F. Hughes $\$11\frac{75}{100}$. W. J. Clark $\$82^{00}$ E. E. Gordon $\$45\frac{00}{100}$. J. E. Taylor $\$45\frac{00}{100}$. A.H. Wilber $\$9\frac{00}{100}$ on Road District No. 3. fund upon delivery by said parties of deeds of right-of way for lands for road

On file Rec 1890 –

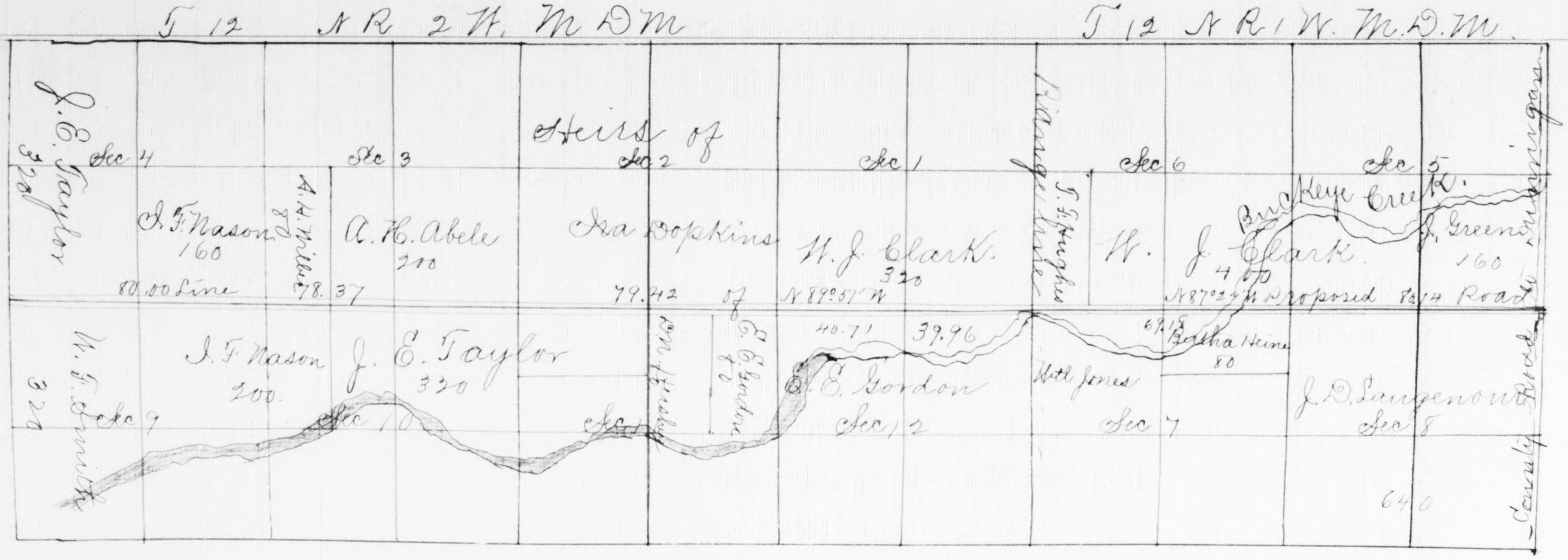
T 12 N R 2 W. M D M
T 12 N R 1 W. M.D.M.
J. E. Taylor 320
Sec 4
Sec 3
Heirs of
Sec 2
Sec 1
Sec 6
Sec 5
I. F. Nason 160
A. H. Miller 80
A. H. Abele 200
Ira Dopkins
W. J. Clark 320
Range Line
T. F. Hughes
W. J. Clark 400
Buckeye Creek
J. Greens 160
Cunningham
80.00 Line
78.37
79.42
N 89° 51' W
N 87° 24' W
Proposed
Road
40.71
39.96
69.18
Bertha Heine 80
W. F. Smith 320
Sec 9
I. F. Nason 200
J. E. Taylor 320
Sec 10
Sec 11
W. Hughes
E. Gordon 80
E. Gordon
Sec 12
Will Jones
Sec 7
J. D. Laugenour
Sec 8
640
County Road

Exhibit "A"

Road No. 218.

The Petition for this Road regularly made out and signed according to law was filed Nov. 6th, 1886.

Thomas Mitchell, C. E. Byrns and J. E. R. O'Farrell appointed Viewers on same date.

Report of Viewers showing due notice to landowners was filed Dec. 9th 1886, and set for hearing Jany 4th 1887,

Proof of notice, issued by Clerk, to all non-consenting land owners was duly filed, and after hearing testimony and the Board being fully advised in the premises the Board enters its order establishing the Road and awarding damages as follows:

Following is a description of the Road as established together with a Plat showing its location:

Commencing at the North West corner of the E½ of the N.W.¼ of Sec 24 T12 N.R.1.W.M D.M Thense West between the W½ of the N.W.¼ of Sec. 24 T.12 N.R.1W M.D.M. belonging to John J. DeRose and the W½ of the S.W.¼ of Sec 13 T12 N R 1 W M D M belonging to Jessie C. Copp and Alic Putman 20.00 chains more or less. Thense West between the E½ of the N E¼ of Sec 23 T12 N R 1 W M D.M. belonging to the said John J. DeRose and the E½ of the S E¼ of Sec 14

T 12 N R 1 W M D M belonging to the said Jessie C. Copp and Allice Putnam 20.00 chains more or less Thense West between the W½ of the SE¼ and E½ of the SW¼ of said Sec 14 belonging to the said Jessie C. Copp and Allice Putnam and the W½ of the NE¼ and E½ of the NW¼ of said Sec 23 belonging to W. H. H. Copp 40.00 chains more or less to the South West corner of the E½ of the SW¼ of said Sec 14. Thense West between the West of the SW¼ of said Sec 14 belonging to J. N. Decker and the W½ of the NW¼ of said Sec 23 belonging to the said W. H. H. Copp 20.00 chains more or less. Thense West between the E½ of the NE¼ of Sec 22 T 12 N R 1 W M D M belonging to the said W. H. H. Copp and the E½ of the SE¼ of Sec 15 T 12 N R 1 W M D M belonging to the said J N Decker 20.00 chains more or less.

Thense West between the W½ of the SE¼ and E½ of the SW¼ of said Sec 15 belonging to the said J N Decker and the W½ of the NE¼ and E½ of the NW¼ of said Sec 22 belonging to J. D. Laugenour 37.50 chains more or less to the East boundary line of the town of Dunnigans. Thense West between the E½ of the NW¼ of said Sec 22 belonging to the said J. D. Laugenour and Lot 5 Block 10, town of Dunnigans belonging to D. R. Nason 2 50/100 chains more or less to an intersection with Second Street as laid out on the Map of said town of Dunnigans.

The said road to be Forty (40) feet wide and to extend Twenty (20) feet on each side of the line as above described.

Exhibit "A"


15
14
13
J N Decker
J. N. Decker
Jessie Copp
Jessie Copp
Alice Putnam
Alice Putnam
Woodland Road
Dunnigan
Second St.
Nason
Terminus
Proposed
Road
Initial Point
J. D. Laugenour
W. H. H. Copp
W. H. H. Copp
W. H. H. Copp
John S DeRose
22
23
24

Road No 217.

The Petition for the establishment of Road No 217 was duly and legally signed and filed January 5th 1887. A Tauzer, Russell Day and J. E. R O'Farrell were appointed viewers on the same date. The Report of viewers was duly filed on January 5th 1887. showing that all land owners affected had been notified, and recommending the establishment of the road, and set for hearing ~~October~~ July 6th 1887.

The matter came regularly on for hearing at the time set. Due proof was made to the satisfaction of the Board that all non-consenting land owners had been duly and legally notified of such hearing.

Evidence was had and duly considered and the Board being fully advised in the premises, finds that the road as prayed for is a public necessity; Whereupon it was ordered that the Report of Viewers be adopted and that the Petition for the establishment of said road be granted as prayed for, and set out in the Report of the viewers; Damages are allowed as follows:

H. H. Scott. $112.50 Jas Kincaid. $225.00
M. L. Strong $112.50 Mrs. Ludden $225.00
Keithley John 450.00.

Following is a discription of the road as established together with a plat of the same

Commencing at a point in the County road about 3.00 chains East of the S. W. corner of the N.W. ¼ of sec. 14 T 9 N. R 2 E Mt Diablo B+M thence West 3.00 chains more or less to said quarter section corner. Thence South two and one half miles following the sections lines to the S. W. corner of sec 26, intersecting the Buckeye and Sacramento road, at 25 feet on each side of the section lines as above described, all being in

T. 9 N. R. 2 E. M. D. B. & M.

From the point of beginning the proposed road will pass over the lands of the Heirs of J.H. Wright in the N.W.¼ of said sec. 14 on the north, and over the lands of James Kincaide in the S.W.¼ of said sec. 14 on the south 80.00 chains more or less to the said S.W. corner of the N.W.¼ of sec 14 thence south over the lands of said Jas. Kincaid in the S.W.¼ of said sec. 14 on the east, and over the lands of H.H. Scott, in the S.E.¼ of sec 15, on the west 40.00 chains more or less: thence south over the lands of Mrs M.L. Strong & Melinda Blair in the N.W.¼ of sec 23, on the east, and the lands of Jos Kincade in the N.E.¼ of sec 22, on the west, 40.00 chains more or less; thence south over the lands of the Heirs of L. Ludden, in the S.W.¼ of sec 23, and the N.W.¼ of sec 26, on the east, and the lands of John Keithley in the S.E.¼ of sec 22, and the N.E.¼ of sec 27, on the east and the lands of John Keithly in the S.E.¼ of sec on the west, 80.00 chains more or less: thence south through the lands of said Keithly in the S.W.¼ of sec 26 on the east, and the S.E.¼ of sec 27 on the west, 40.00 chains more or less to the W. corner of said sec 26. said Tp. and R. that being the southern terminus of said proposed road.

Exhibit "A"

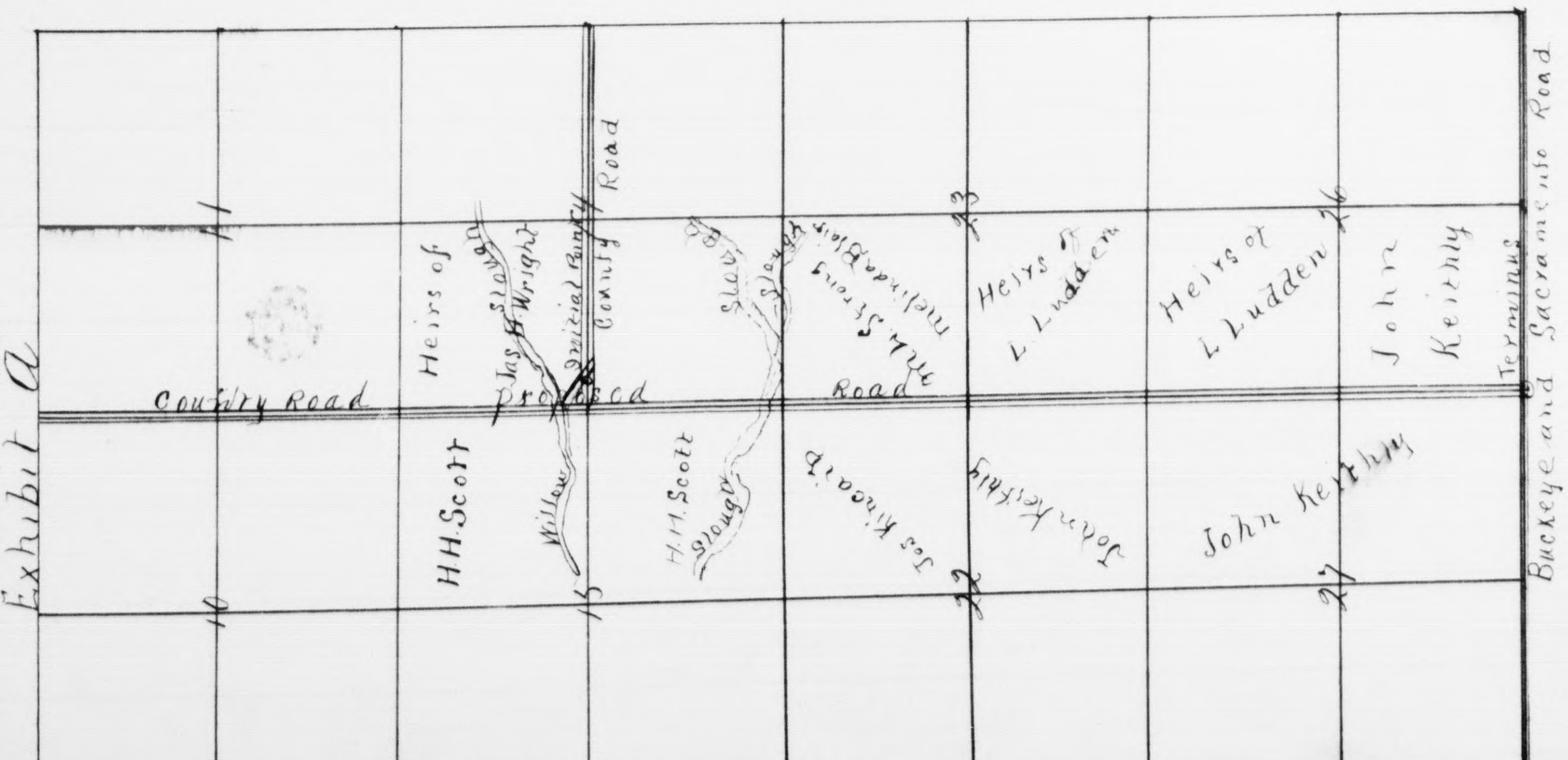
11
10
15
14
23
22
26
27
Heirs of Jas. H. Wright
H.H. Scott
H.H. Scott
Willow
Slough
Slough
Slough
Initial Point
County Road
Country Road
Proposed Road
M.L. Strong
Melinda Blair
Jos Kincaid
Heirs of L. Ludden
Heirs of L. Ludden
John Keithly
John Keithly
John Keithly
Terminus
Buckeye and Sacramento Road

Field Notes Road No. 217.

Commencing at a point $2\frac{52}{100}$ chains East of the South West corner of the N.W¼ of Sec 14 T. 9 N R 2 E. M D. M Thense West $2\frac{52}{100}$ chains Thense South 40.00 chains Thense South 40.00 chains. Thense South 40.00 chains Thense South 40.00 chains Thense South 40.00 chains. Thense South 40.00 chains Thense South 40.00 chains to the Buckeye and Sacramento Road the terminal point.

J E R O'Farrell
Co Surveyor.

Road No. 222

The Petition for the establishment of Road No. 222 was duly and legally signed and filed February 7th 1887. G. R. Hulburt, H. N. Marders and J. E. R. O'Farrell were appointed viewers on the same date. The Report of Viewers was duly filed on March 8th 1887, showing that all land owners affected had been notified, and recommending the establishment of the road, and set for hearing. April 5th 1887 at 1 O'Clock P.M.

The matter came on for hearing at the time set. Due proof was made to the satisfaction of the Board that all non-consenting land owners hade been duly and legally notified of such hearing.

Evidence was had and duly considered and the Board being fully advised in the premises finds that the road as prayed for is a public necessity; Whereupon it was ordered that the Report of Viewers be adopted and that the Petition for the establishment of said road be granted as prayed for, and as set out in the Report of Viewers;

Following is a discription of the road as established together with a plat of same.

Commencing at a point Fifty (50) Feet North of the point where the line between Sec's. 27 and 28 T10 N R 2 W M.D.M intersects the South boundary line of the Rancho Canada de Capay and running thense S 76° 15' E 61.50 Chains Thense S 34° 30' W 60 Feet more or less to the centerline of Road No. 187 The said proposed road to extend Twenty Five (25) feet on each side of the line as above described. The above described tract of land being a portion of Block "R" Rancho Canada de Capay Arnold and Gillings subdivision thereof and belonging Arpad Harazthy and Henry Epstein.

And we further pray your Honorable Body to vacate that portion of Road No 187 described as follows to wit, Commencing at a point where the section line between Secs 27 and 28 T10 N R 2 W M.D.M intersects the South boundary line of the Rancho Canada de Capay and running thense S 76° 15' E along the Grant line 61 50/100 Chains to a creek or slough. Said vacation will pass over the lands of the following persons. Over a portion of Block "R" Arnolds and Gillings Sub-divisions of the Rancho Canada de Capay and the fractual SW¼ of Sec 27 all in T10 N R 2 W M.D.M and belonging to Arpad Haraszthy and Henry Epstein Said vacation to extend Twenty five (25) feet on each side of ~~vacation~~ ~~to extend~~ the line as above designated and described

Exhibit "A".

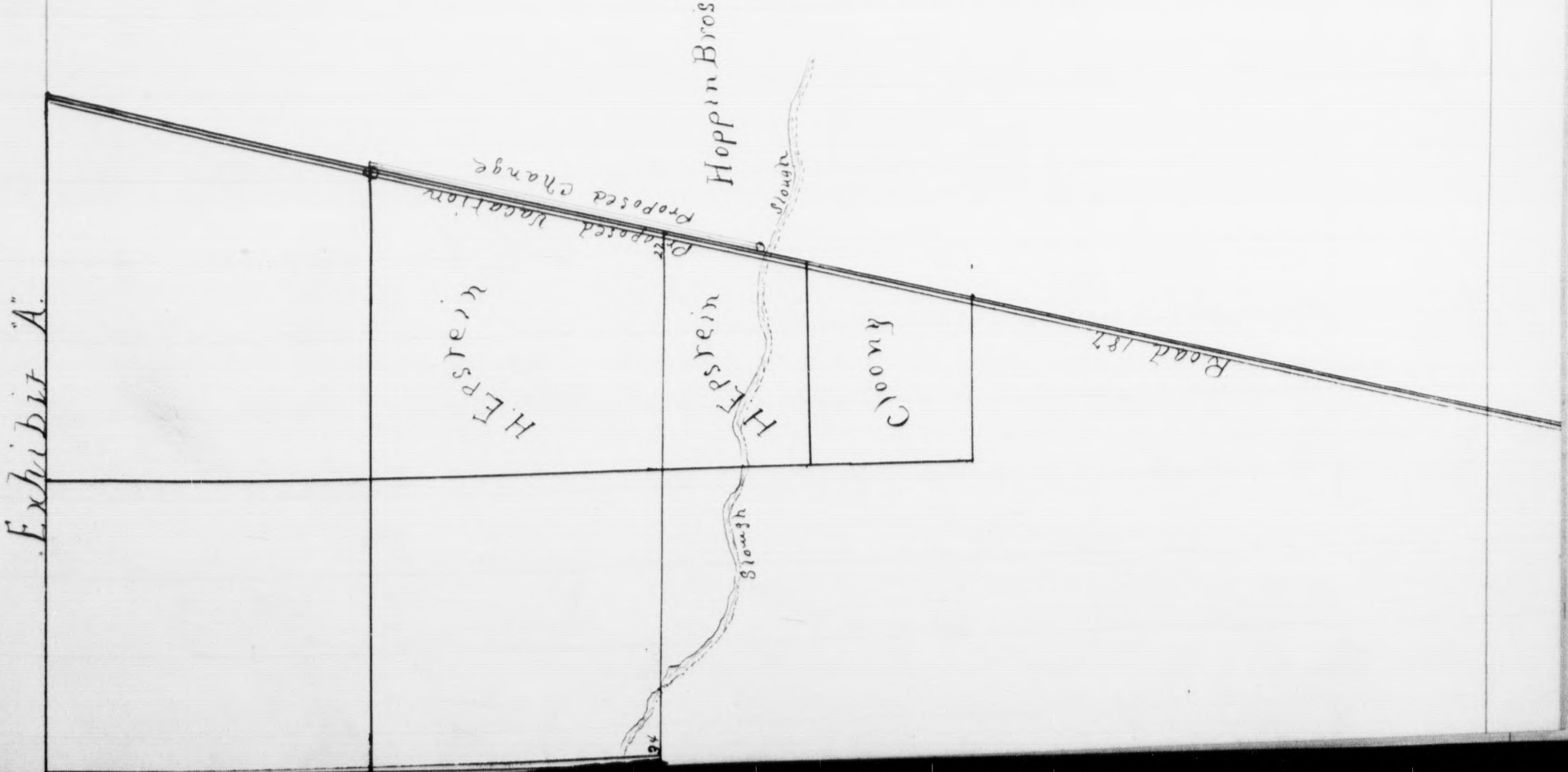

Road No 220.

The Petition for the establishment of Road No 220 was duly and legally signed and filed Dec 6th 1886.

D. Megowan, C. S. Clarke and J. E. R. O'Farrell were appointed viewers on the same date. The Report of viewers was duly filed on January 5th 1887, showing that all land owners affected had been notified, and recommending the establishment of the road, and set for hearing. July 7th 1887 @ 2 P.M. Con July 12.

The Matter came regularly on for hearing at the time set. Due proof was made to the satisfaction of the Board that all non-consenting land owners had been duly and legally notified of such hearing.

Evidence was had and duly considered and the Board being fully advised in the premises, finds that the road as prayed for is a public necessary; Whereupon it was ordered that the Report of Viewers be adopted, and the Petition for the establishment of said road be granted as prayed for and as set out in the Report of the Viewers;

Damages are allowed to Philo West to the amount of $225.00/100 payable out of Road fund District No 1.

Following is a discription of the road as established together with a ~~prof~~ plat of same.

Commencing at South East corner of the lands of J. L. Clark in Swamp Land Survey No 310. Thense Southerly along the river bank to the South boundary of S. L. S. 310 Said road to be 60 feet wide extending from the West bank of the Sacramento river Westerly.

Field Notes

Commencing at the South East corner of Swamp land Survey No 310 T 8 N R 4 E Mount Diablo Base and Meridean. Thense N 48°15' West 5.63 chains to the South East corner of the lands of J. L. Clarke situated in Said Swamp Land Survey No 310

J. E. R. O'Farrell
Co. Surveyor.



Road No. 226

The Petition for the establishment of Road No 226. was duly and legally signed and filed May 3rd 1887

J.W. Decker Thomas Mitchell and J.E.R. O'Farrell were appointed viewers on the same date. The Report of viewers was duly filed on January 7th 1887. showing that all land owners affected had been notified, and recommending the establishment of the road. and set for hearing July 5th 1887

The matter came regularly on for hearing at the time set. Due proof was made to the satisfaction of the Board that all non-consenting land owners had been duly and legally notified of such hearing.

Evidence was had and duly considered and the Board being fully advised in the premises, finds that the Road as prayed for is a public necessity. Whereupon it was ordered that the Report of Viewers be adopted and that the Petition for the establishment of said road be granted as prayed for and as set out in the Report of Viewers: Damages are allowed as follows J. H. Clark 7 50/100 Pierce Bros $50.00 J. P. Grafton $1.00 Chas Roth $1.00 F. Freitag $22.50.

Following is a description of the Road as established together with a plat of same

Commencing at the South West corner of Sec 15 T 12 N R 2 W M. D. M. Thense East between the N½ of Section 22 belonging to J. P. Grafton and the S.W.¼ of Section 15 belonging to J. H. Clark and the S.E.¼ of said Section 15 belonging to Chas Roth, 80.00 chains more or less, Thense East between the S.W.¼ of Section 14 belonging to R. I and J. S. Pierce and the N.W.¼ of Section 23 belonging to F. Freitag 40.00 chains more or less to an intersection with the County Road at that point. All the above tracts of land lying and being in T 12 N R 2 W M. D. M. Said Road to be Fifty feet (50) wide Twenty five (25) feet on each side of the line as above described.

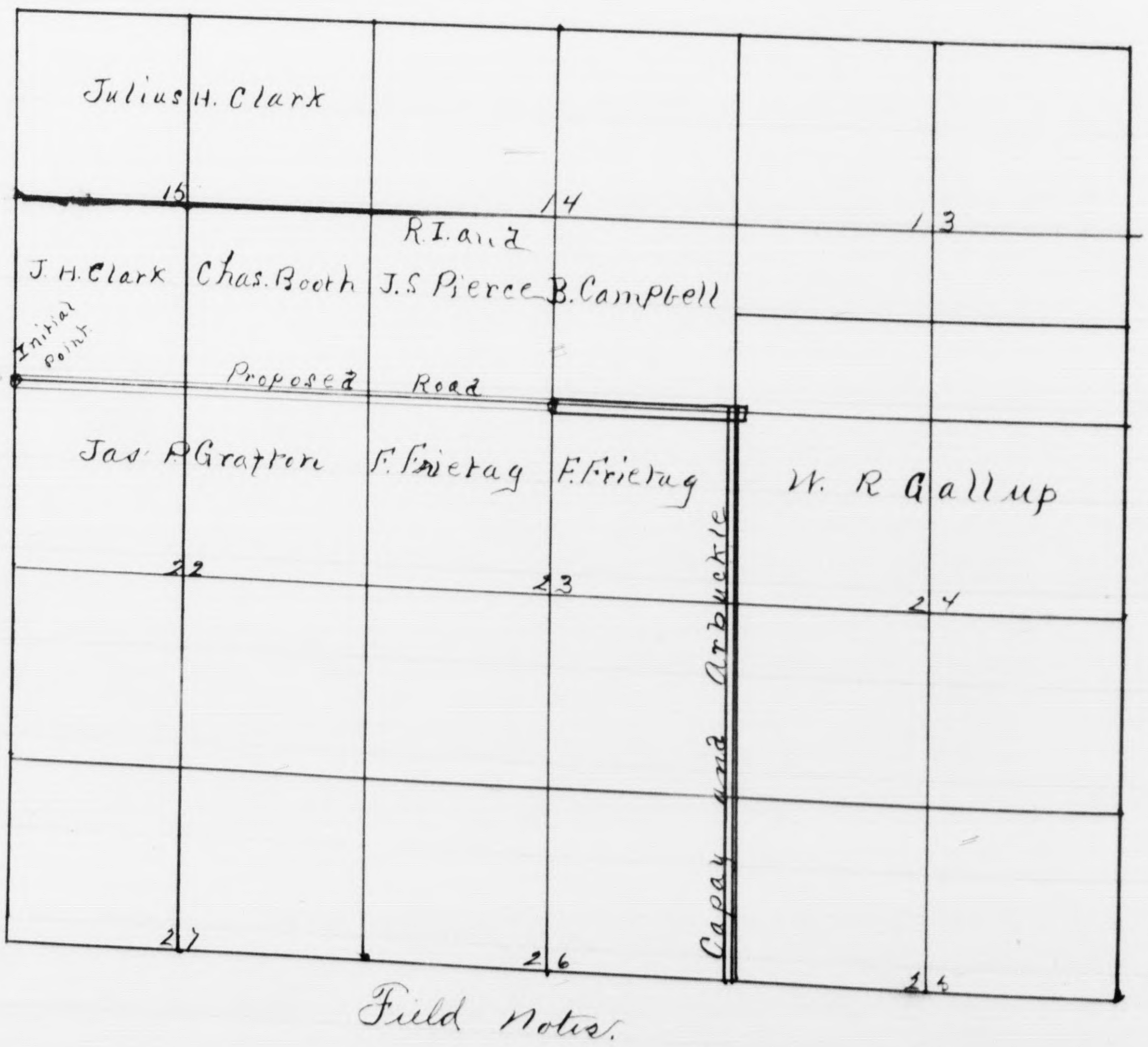

Julius H. Clark
15
14
13
R. I. and
J. H. Clark
Chas. Booth
J. S. Pierce
B. Campbell
Initial Point
Proposed Road
Jas. P. Grafton
F. Frietag
F. Frietag
W. R. Gallup
Capay and Arbuckle
22
23
24
27
26
25

Field Notes.

Commencing at the South West corner of Section 15 T. 12 N R 2 W M. D. M. Thense East 80.15 chains Thense East 40.02 chains to terminal point prayed for the petition.

J. C. O'Farrell
Co. Surveyor.

Road No. 216.

The Petition for the establishment of Road No 216 was duly and legally signed and filed Sept 6th 1886 W. H. H Copp, H. C. Hoffman, and J. R. O'Farrell were appointed viewers on the same date. The Report of viewers was duly filed on Oct 4th 1886, showing that all land owners affected had been notified and recommending the establishment of the road, and set for hearing Sept 7. 1887 continued from Oct. 6. 1886.

The matter came regularly on for hearing at the time set. Due proof was made to the satisfaction of the Board that all non-consenting land owners had been duly and legally notified of such hearing.

Evidence was had and duly considered and the Board being fully advised in the premises, finds that the road as prayed for is a public necessity: Whereupon it was ordered that the Report of Viewers be adopted and that the Petition for the establishment of said road be granted as prayed for. and as set out in the Report of the viewers. Damages are allowed as follows Joseph Withman $120 C. L. and T. A Byrnes $250. W. J. Clarke 300. D. W. Hershey $200.

Following is a description of the road as established together with a plat of same.

Commencing in the County road at the South East corner of Sec 9 T 12 N R 1 W. Mount Diablo Base and Meridian. Thence North between the S.E.¼ of Sec 9 T 12 N R 1 W M D M belonging to W. J. Clarke & the S.W.¼ of Sec. 10 T 12 N R 1 W M D M belonging to Joseph Wellman 40.00 chains more or less to the North West corner of said S.W.¼ of Sec. 10 Thence North between the N.W.¼ of said Sec 10 belonging to D. W. Hershey and the N.E.¼ of said Sec 9 belonging to the said W. J. Clarke 40.00 chains more or less to the North East corner of the said Sec. 9 Thence North between the

E½ of Sec. 4 T 12 N R 1 W M D M belonging to C. D. and T. A. Byrnes and the W½ of Sec 3 T 12 N R 1 W M D M. belonging to the said D N. Hershey 80.00 Chains more or less to the North East corner of said Sec. 4 on the Township line between Township 12 & 13 North Range 1 West. The said road to be Fifty (50) feet wide and to extend Twenty Five feet on each side of the line as above described.

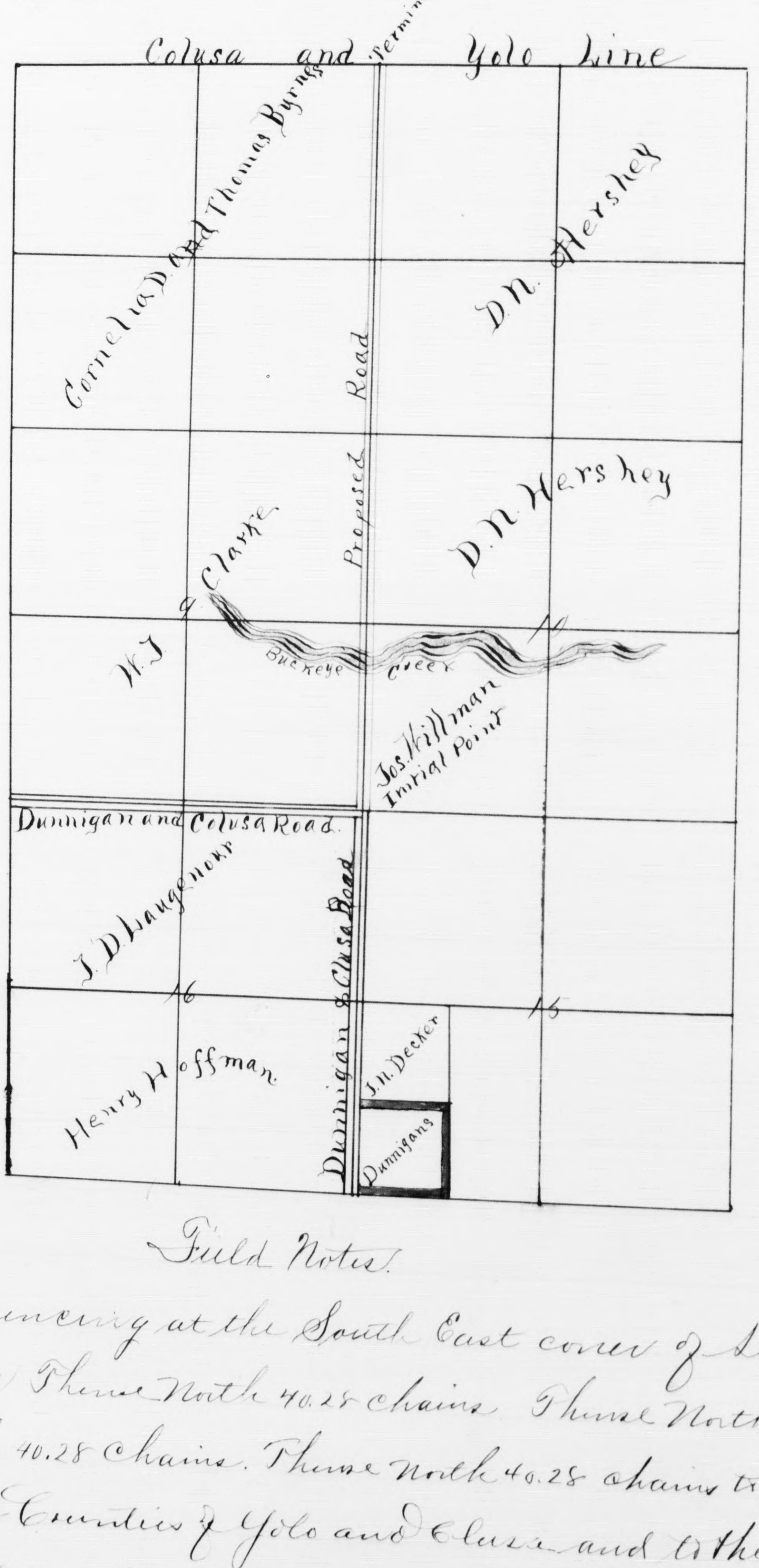
Colusa and Yolo Line
Terminus
Cornelia D and Thomas Byrnes
D.N. Hershey
Proposed Road
D.N. Hershey
W.J. Clarke
9
10
Buckeye Creek
Jos. Hillman Initial Point
Dunnigan and Colusa Road
J.D. Langenour
16
15
Henry Hoffman
Dunnigan & Colusa Road
J.H. Decker
Dunnigans

Field Notes.

Commencing at the South East corner of Sec. 9 T 12 N R 1 W M D M Thence North 40.28 chains Thence North 40.28 Chains Thence North 40.28 Chains. Thence North 40.28 chains to the line between the Counties of Yolo and Colusa and to the terminal point as prayed for in the petition.

J. E. R. O'Farrell
Co Surveyor.

Road No 228

The Petition for the establishment of Road No. 228 was duly and legally signed and filed June 7th 1887. I. F. Mason. V. A. Schofield and J. E. R. O'Farrell were appointed viewers on the same date. The Report of viewers was duly filed on Sept. 7th 1887. showing that all land owners affected had been notified and recommending the establishment of the road, and set for hearing Nov 7th 1887.

The matter came regularly on for hearing at the time set. Due proof was made to the satisfaction of the Board that all non-consenting land owners had been duly and legally notified of such hearing

Evidence was had and duly considered and the Board being fully advised in the premises finds that the road as prayed for is a public necessity. Whereupon it was ordered that the Report of Viewers be adopted and that the Petition for the establishment of said road be granted as prayed for, and as set out in the Report of the viewers.

Damages were allowed as follows
W. R. Gallup $40.00 payable out of Road District No 3.

Following is a discription of the road as established together with a plat of same.

Commencing at the South East corner of Section 7 T 12 N R 1 W M D M Thence West between the N½ of Sec 18 T 12 N R 1 W M D M and belonging to W R Gallup and the S½ of Section 7 T 12 N R 1 W. M D M and belonging to the Estate of A W. Dunnigan deceased 47 20/100 chains. Said Road to be Forty (40) Feet wide. Twenty (20) Feet on each side of the line as above described.

Exhibit "A"

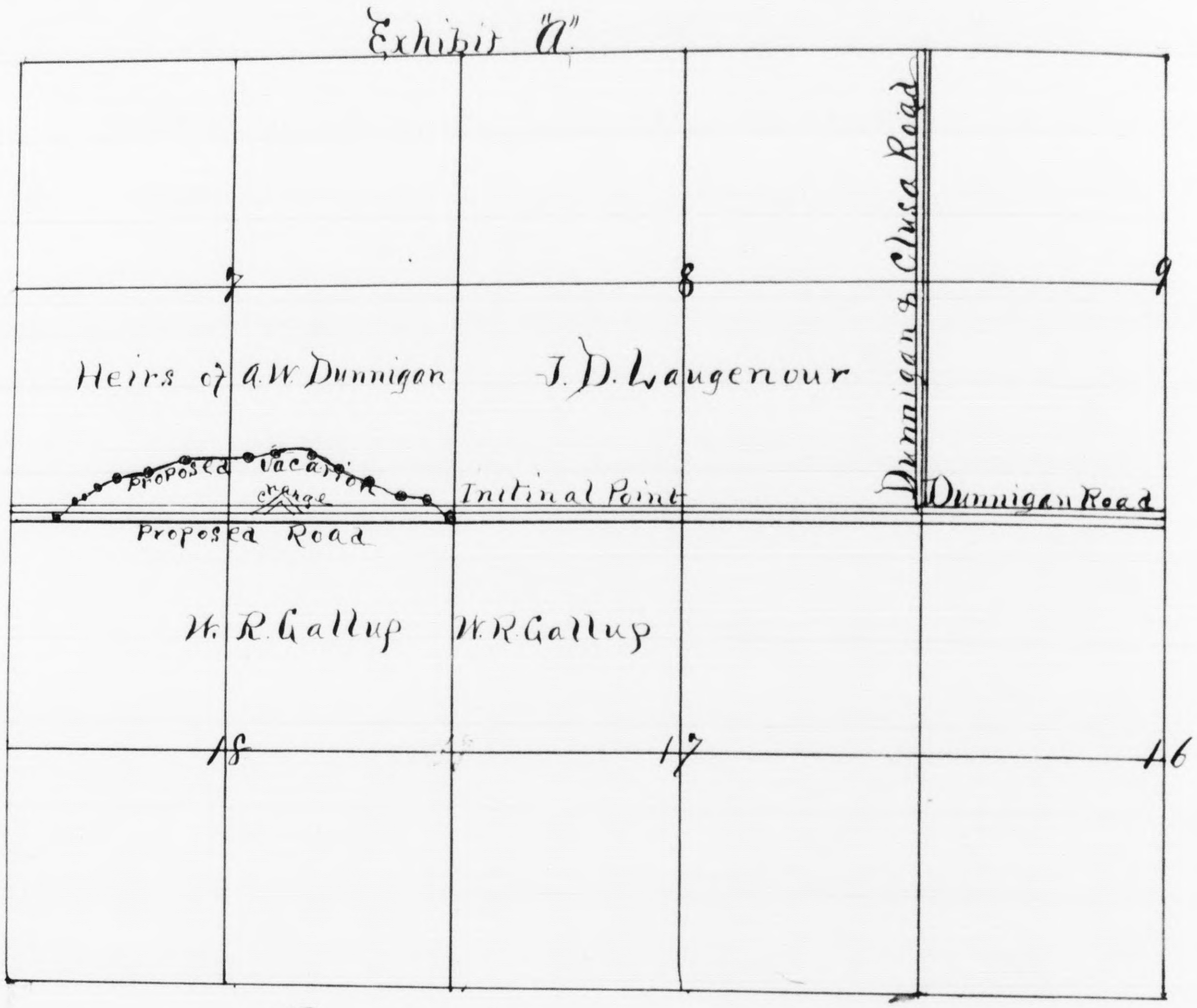
7
8
9
Heirs of A.W. Dunnigan
J. D. Laugenour
Dunnigan & Colusa Road
Proposed Vacation
Change
Proposed Road
Initinal Point
Dunnigan Road
W. R. Gallup
W.R. Gallup
18
17
16

Field Notes.

Commencing at the South East corner of Sec 7 T12 N R1 W M D M Thense West 47 $\frac{29}{100}$ chains to an intersection with the road prayed to be vacated.

Field Notes, com. at the S.E. corner of Sec. 7 T12 N R1 W M D M Thense N 25° W 180 chains. Thense N 89°30' W 2.07 chains. Thense N 79° W 2.16 chains. Thense N 53°45' W 7^{08} chains Thense N 73°45' N 8^{60} chains. Thense N 82°15' 9.06 chanes Thense S 75° W 2.18 chains Thense S 84° W 3.81 chaines Thense S 71°15' W 5.27 chains Thense S 60°30' W 3^{48} chains Thense S 48°15' W 2.71 chains Thense S 54°45' W 2.20 chains to a point on the South line of said Sec 7 47^{29} chains due West from the beginning point.

(Road prayed to be vacated.)

J.E.R. O'Farrell
Co Surveyor.

Road No. 231.

The Petition for the establishment of Road No. 231 was duly and legally signed and filed July 7th 1887. Dan Fisher, Russ Day and J.E. R. O'Farrell were appointed viewers on the same date. The Report of viewers was duly filed on Sept 7th 1887, showing that all land owners affected had been notified, and recommending the establishment of the road, and set for hearing Oct. 4th 1887.

The matter came on regularly for hearing at the time set. Due proof was made to the satisfaction of the Board that all non consenting land owners had been duly and legally notified of such hearing.

Evidence was had and duly considered and the Board being fully advised in the premises, finds that the road as prayed for is a public necessity. Whereupon it was ordered that the Report of Viewers be adopted and that the Petition for the establishment of said road be granted as prayed for and as set out in the report of viewers. Damages were allowed as follows. S. Haynes $125. and G. W. Chapman $30.

Following is a discription of the road as established together with a plat of same

Commencing at the South West corner of Sec. 1 T 9 N R 2 E M D M. Thense East between the S.W.¼ of Sec. 1 T 9 N R 2 E M D M belonging to Samuel Haines and the N½ of the N W¼ of Sec 12 T 9 N R 2 E M D M also belonging to the said Haines 40.00 chains more or less Thense East between the S.E.¼ of said Sec and belonging to Samuel Haynes and the N.E.¼ of said Sec 12 belonging to the estate of A. D. Byon deceased 40.00 chains more or less to the Range line between ranges 2 and 3 East. Thense East between the S.W.¼ of Sec 6 T 9 N R 3 E M D M and the N.W.¼ of Sec 7 T 9 N R 3 E M D M both belonging to the estate of A. D. Byon deceased 40.00 chains more or less Thense East between the N.E.¼ of said Sec 7 belonging to G. W. Chapman and the S.E.¼ of said Sec 6 belonging to Samuel Haines 40.00 chains more or less

Thense East between the S.W.¼ of Sec 5 T 9 N R 3 E M D M and the N W¼ of Sec. 8 T 9 N R 3 E M D M both belonging to W. R. Gallup 40.00 chains more or less to the South West corner of the S.E.¼ of

Sec 5 T 9 N R 3 E M D M. Thense East between the S.E.¼ of said Sec 5 and belonging Jos. Kinkade and the N E ¼ of said Sec. 8 and belonging to the said W R Gallup 40.00 chains more or less to the north West corner of Sec 9 T 9 N R 3 E M D M. Said Road to be Fifty Feet wide Twenty five Feet on each side of the line as above described

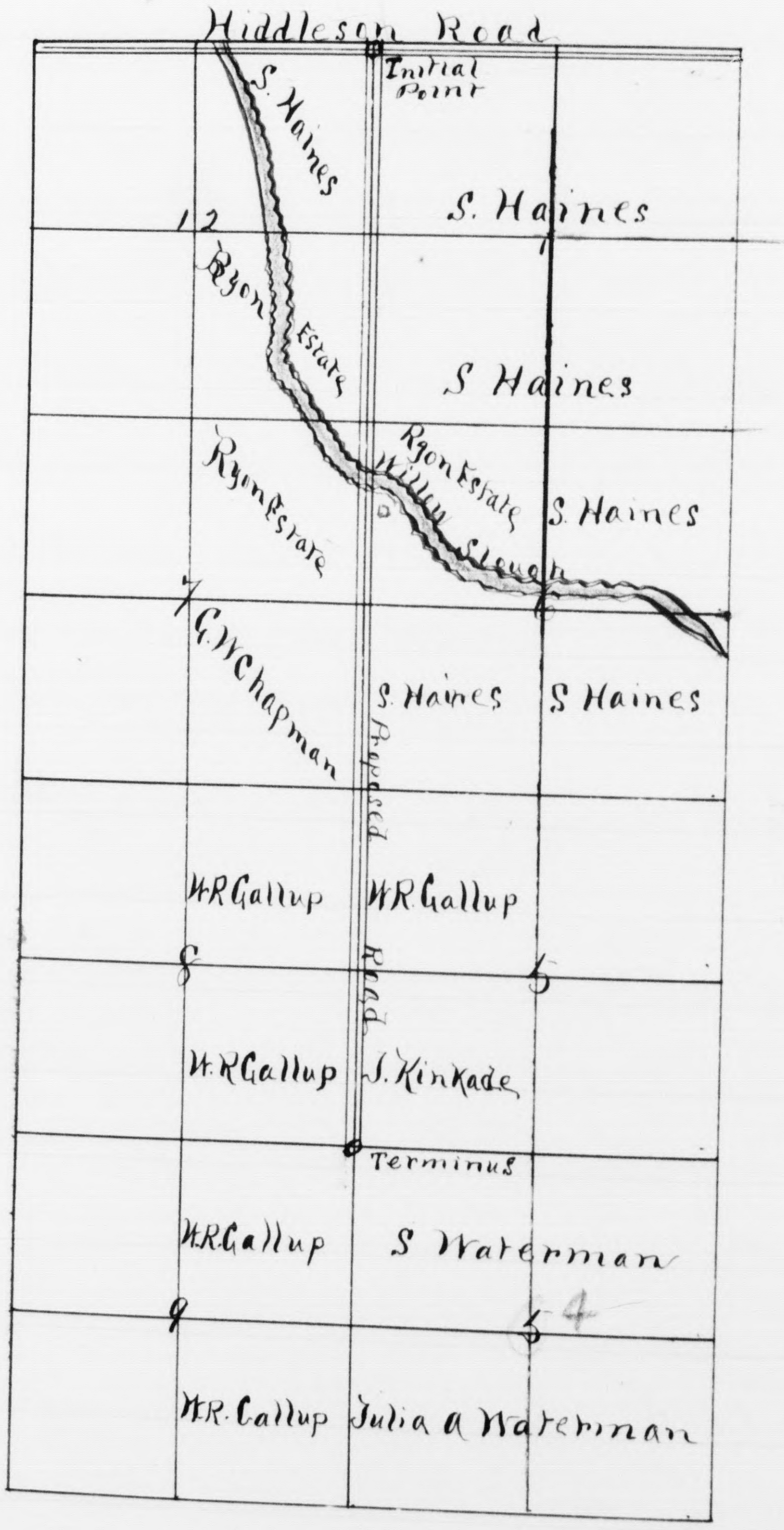
Hiddleson Road
Initial Point
S. Haines
S. Haines
1
2
Ryon Estate
S Haines
Ryon Estate
Willey Slough
Ryon Estate
S. Haines
7
G. W Chapman
S. Haines
S Haines
6
Proposed Road
W R Gallup
W R Gallup
8
5
W. R Gallup
S. Kinkade
Terminus
W R Gallup
S Waterman
9
5
4
W R. Callup
Julia A Waterman

Field Notes.

Commencing at the South West corner of Sec 1 T 9 R 2 E M D M Thense East 80.15 chains to the range line between Ranges 2 + 2 East. Thense East 80.00 chains Thense East 80.00 chains to terminal point prayed for in the petition.

J E R O'Farrell
Co Surveyor.

Road No 229

The Petition for the establishment of Road No. 229 was duly and legally signed and filed June 7. 1887 W. P. Smith, Reuben Pierce and J. E. R. O Farrell were appointed viewers on the same date. The Report of viewers was duly filed on Sept 7th 1887 showing that all land owners affected had been notified and recommending the establishment of the road, and set for hearing Oct 4th 1887.

The matter came regularly on for hearing at the the time set. Due proof was made to the satisfaction of the Board that all non-consenting land owners had been duly and legally notified of such hearing.

Evidence was had and duly considered and the Board being fully advised in the premises finds that the road as prayed for is a public necessity; Whereupon it was ordered that the Report of Viewers be adopted and that the Petition for the establishment of said road be granted as prayed for, and as set out in the Report of the Viewers. Damages are allowed as follows

Mrs Hubbard $150. D. G. Rush $50 and S. S. Gibbs $50.00

Following is a description of the road as established together with a plat of same.

Commencing in the center of the County Road at the North East corner of the Section 2 T 11 N R 2 W M D M on the Township line between Township 11 + 12 N R 2 W M D M. Thence West on said Township line between the N½ of the NE¼ of Sec 2 T 11 N R 2 W M D M and belonging to Hiram Hubbard and the SE¼ of Sec 35 T 12 N R. 2 W M D M and belonging to S S Gibbs 40.00 Chains more or less. Thence West on said Township line between the NW¼ of said Section 2 belonging to

D.G. Rush and the NW¼ of said section 35 belonging to the said Hiram Hubbard 40.00 chains more or less, to the South East Corner of Sec. 34 T.12 N. R. 2 W M D M. Said road to be fifty (50) feet wide Twenty five (25) feet on each side of the line as above discribed

Exhibit "A"

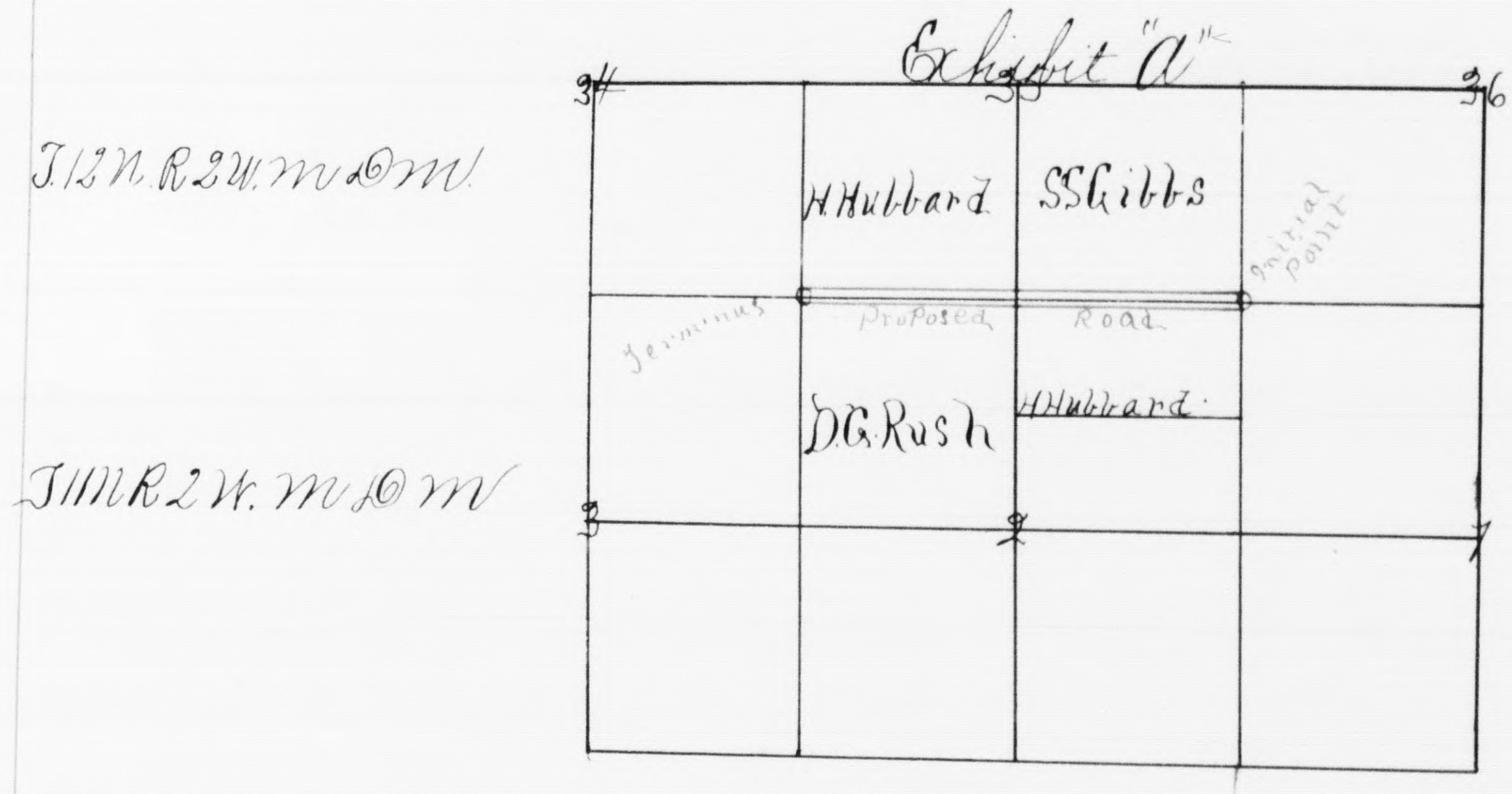

Road No 225.

The Petition for the establishment of Road No 225 was duly and legally signed and filed July 7th 1887 Dan Fisher, Russ Day and J.E.R. O'Farrell were appointed Viewers on the same date. The Report of Viewers was duly filed on Sept 7th 1887 showing that all land owners affected had been notified, and recommending the establishment of the road, and set for hearing Oct 4th 1887

The Matter came regularly on for hearing at the time set. Due proof was made to the satisfaction of the Board of all non-consenting land owners had been duly and legally notified of such hearing.

Evidence was had and duly considered and the Board being fully advised in the premises finds that the road as prayed for is a public necessity; Whereupon it was ordered that the Report of viewers be adopted and that the petition for the establishment of said road be granted as prayed for and as set out in the Report of Viewers.

John Morell, $64.00 G.R.D. Allen $64.00 and Samuel Harris $32.00 were the persons allowed damages

Following is a discription of the road as established together with a plat of same.

Commencing at the North West corner of Sec 11 T 9 N R 2 E Mount Diablo Meridian Thense East between the SW¼ of Sec 2 T 9 N R 2 E M D M belonging to John Morrell and the NW¼ of Sec 11 T 9 N R 2 E M D M belonging to G. D. Allen 40.00 chains more or less Thense East between the N½ of the NE¼ of said Sec 11 T 9 N R 2 E M D M belonging to Samuel Kirkham and the West ½ of the S.E.¼ of said Sec 2 T 9 N R 2 E M. D. M. belonging to W. J. Fowler and the E½ of said S.E.¼ of Sec 2 T. 9 N R 2 E M D M belonging to Samuel Haines 40.00 chains more or less to the South East corner of Section 2 in the center of a County Road running North and South of that point Said Road to be Fifty (50 Feet Wide and to extend Twenty Five (25) Feet on each side of the line as above described

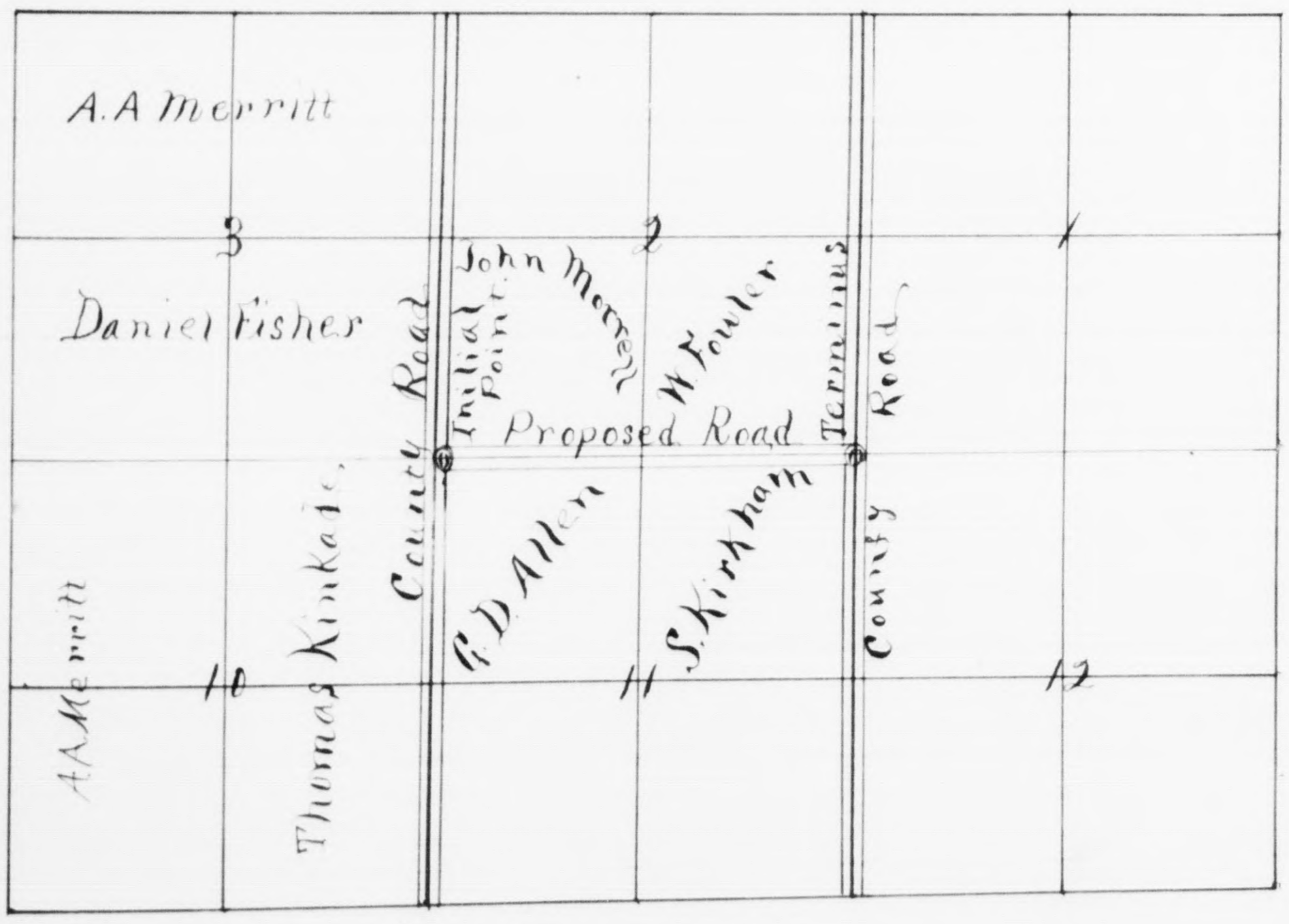
A.A Merritt
3
2
1
Daniel Fisher
County Road
Initial Point
John Morrell
W. Fowler
Terminus
County Road
Proposed Road
Thomas Kinkade
County Road
G. D. Allen
S. Kirkham
County Road
A. A. Merritt
10
11
12

Field Notes.

Commencing at the North West corner of Sec 11 T. 9 N R 2 E M D M. Thense East 80.00 chains to the terminal point prayed for in the petition

J. E. R. O'Farrell.
Co. Surveyor.

Road No. 245.

The Petition for the establishment of Road No 245 was duly and legally signed and filed February 8th 1888. W. T. McGlothen, H. A. Mefford, and J. E. R. O'Farrell were appointed viewers on the same date. The Report of viewers was duly filed on March 5th 1888, showing that all land owners effected had been notified, and recommending the establishment of the road, and set for hearing April 4th 1888.

The matter came regularly on for hearing at the time set. Due proof was made to the satisfaction of the Board that all non consenting land owners had been duly and legally notified of the hearing.

Evidence was had and duly considered and the Board being fully advised in the premises, finds that the road as prayed for is a public necessity, Whereupon it was ordered that the Report of viewers be adopted and the petition for the establishment of said Road be granted as prayed for, and as set out in the Report of viewers

Damages are allowed as follows.
J. P. Goodnow $290.00 J. W. Woodard $360.00.

Following is a discription of the road as established togeather with a plat of same

Beginning at the ¼ Sec. corner on the East side of Sec. 36 in Township 11. North Range No 2 West Mount Diablo Base and Meridian and running thence West one mile, between the lands owned by G. W. Woodard and G. Roth; thence West one half mile between the lands of W. B. Gibson and of J. P. Goodnow to the ¼ Sect corner on line Line between Secs 34 & 35 T 11 N R 2 W Said road prayed for to be ~~20~~ 20 feet on each side of the above described line

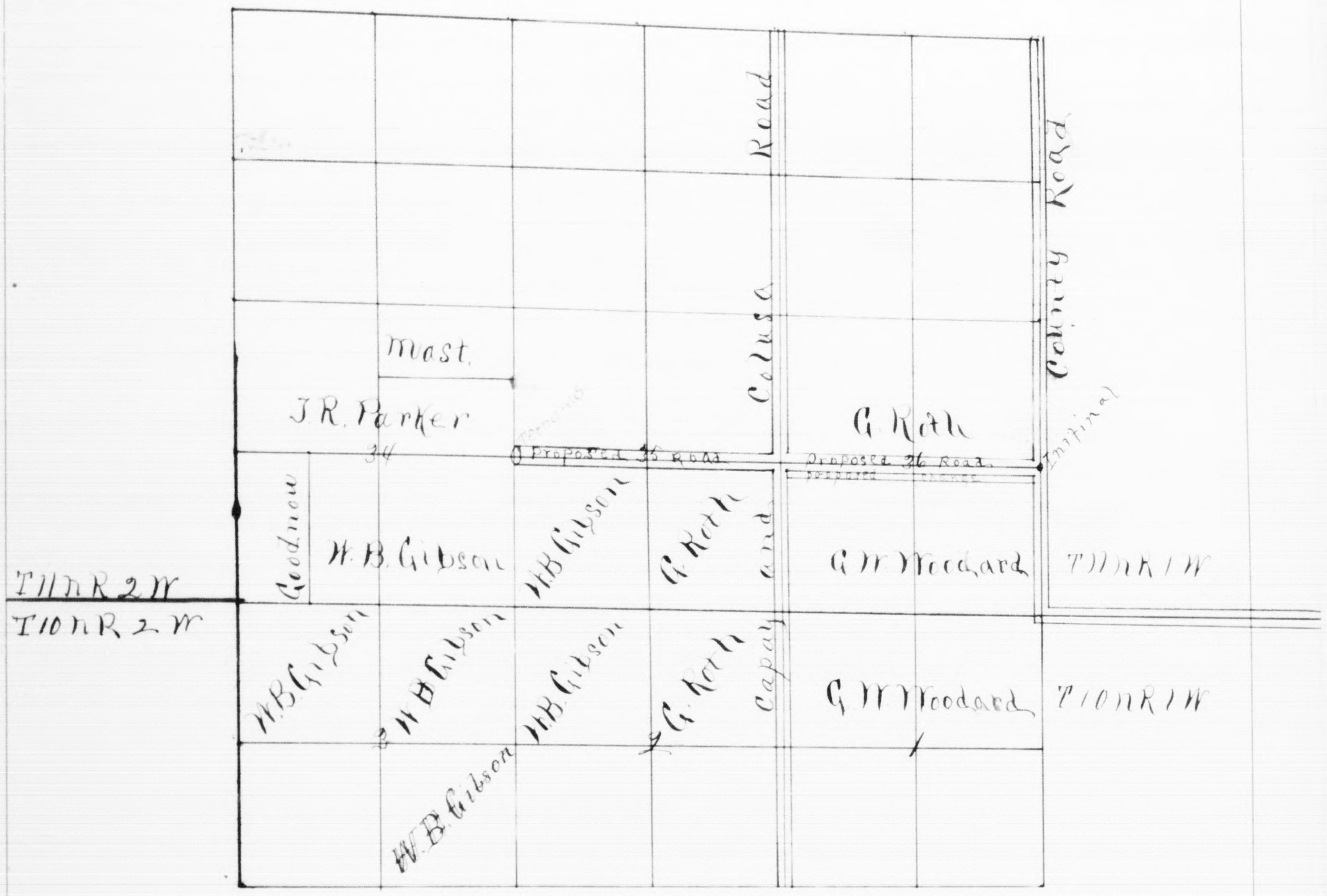
Mast.
J.R. Parker
34
Terminus
Proposed 35 Road
Colusa Road
G. Roth
Proposed 36 Road
Initial
County Road
Goodnow
W.B. Gibson
W.B. Gibson
G. Roth
Colusa and Capay
G.W. Woodard
T11nR1W
T11nR2W
T10nR2W
W.B. Gibson
W.B. Gibson
W.B. Gibson
G. Roth
G.W. Woodard
T10nR1W
W.B. Gibson

Field Notes.

Commencing at the North East corner of the S.E.¼ of Section 36 T11 N R 2 W M.D.M Thence West 80.00 Chains to the North East corner of the S.E.¼ of Section 35 T11 N R 2 W. Thence West 80.00 Chains to the terminal point prayed for in the petition

J.E. R O'Farrell
Co Surveyor.

Road No 243.

Road No 243.

The Petition for the establishment of Road No 243 was duly and legally signed and filed Feby 7th 1888.

O. F. Houx, J. J. Black and J. E. R. O'Farrell were appointed viewers on the same date. The Report of Viewers was duly filed on May 8th 1888, showing that all land owners affected had been notified, and recommending the establishment of the road, and set for hearing June 5th 1888.

The matter came regularly on for hearing at the time set. Due proof was made to the satisfaction of the Board that all non consenting land owners had been duly and legally notified of such hearing.

Evidence was had and duly considered and the Board being fully advised in the premises, finds that the road as prayed for is a public necessity, Whereupon it was ordered that the Report of Viewers be adopted and that the Petition for the establishment of said road be granted as prayed for and as set out in the Report of the viewers.

Damages are allowed as follows.

Geo. C. Martin $10. I. W. Jacobs $40.00 H. A. Clausen $115 and M A Rohm $25.00

Following is a description of the road as established together with a plat of same.

Commencing in the County Road at the South East corner of Sec. 8 T 11 N R 1 E M D M Thense North between the S.E.¼ of said Sec 8 and belonging to D N Hershey and the S.W.¼ of Sec. 9 belonging to M A Rohm 40.00 Chains more or less Thense North between the NE ¼ of Sec. 8 belonging to Henry Clausen and the N.W.¼ of Sec. 9 belonging to I. W. Jacobs and also Geo C. Martin 40.00 Chains more or less Thense North between the W½ of Sec. 4 belonging to

L. B. Adams and the South East 1/4 of Sec 5 belonging to Henry Clausen and the E 1/2 of the N.E. 1/4 of said Sec 5 belonging to E. A. Richardson 80.00 chains more or less to the North West Corner of Sec 4 on the Township line between Townships 11 & 12 N R 1 E M. D. M. The above described tracts of land lying and being in T 11 N R 1 E M. D. M. The said road to be Fifty (50) Feet wide. Twenty five (25) feet on each side of the above described line

Exhibit "A"

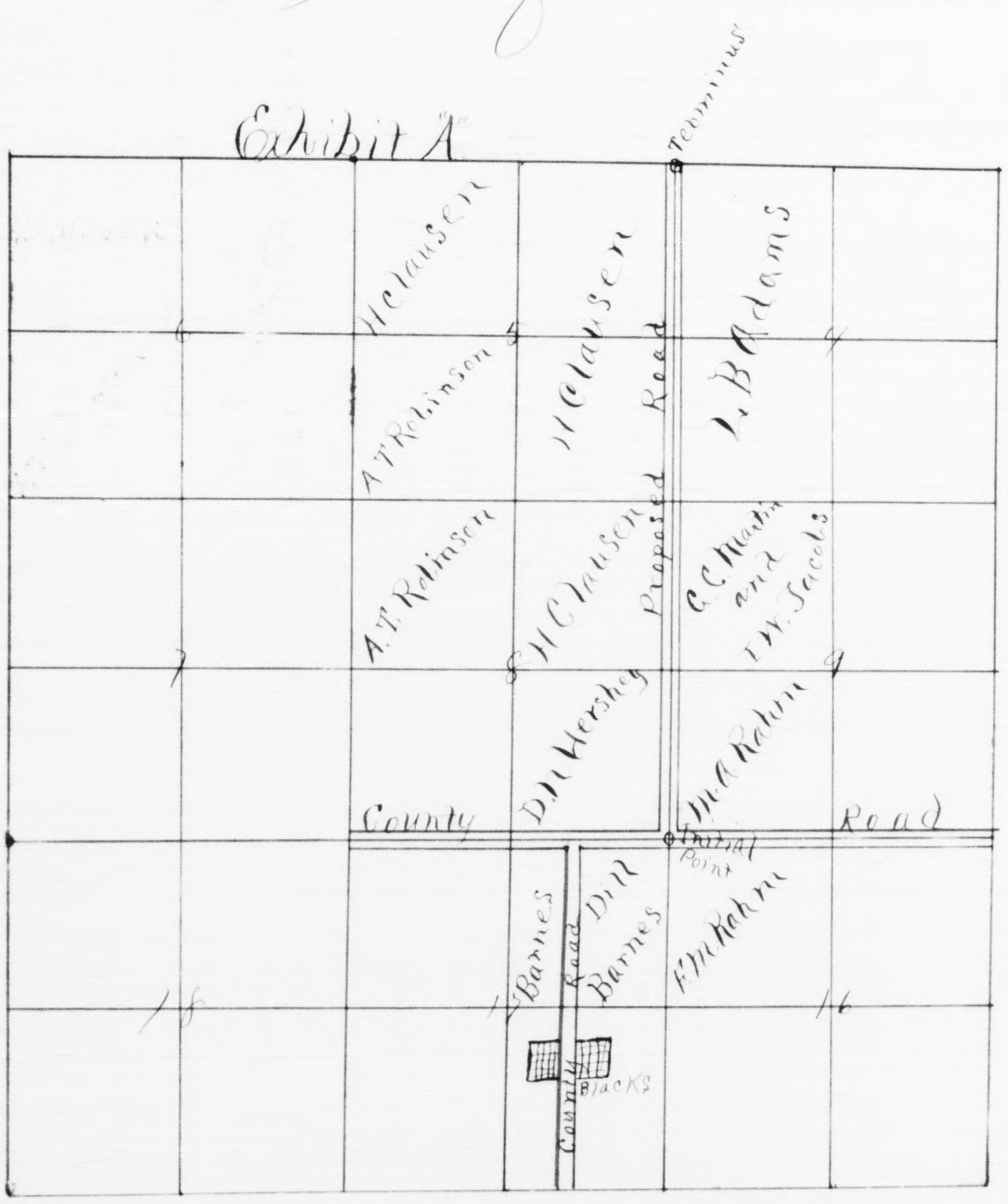
Terminus
H Clausen
H Clausen
L. B. Adams
6
5
4
A. T. Robinson
A. T. Robinson
E H Clausen
Proposed Road
C. C. Martin and I. W. Jacobs
7
8
9
D. H. Hershey
M. A. Rahm
County
Road
Initial Point
Barnes
Road
D. H. Barnes
F. M. Rahm
18
17
16
County
Blacks

Road No 233.

The petition for the establishment of Road No 233 was duly and legally signed and filed Sept 7th 1887. R Day. A.E. Hiddleson and J.E.R O'Farrell were appointed viewers on the same date. The Report of viewers was duly filed on Nov. 9 1887 showing that all land owners affected had been notified and recommending the establishment of the road, and set for hearing the first Monday in July 1888.

The matter came regularly on for hearing at the time set. Due proof was made to the satisfaction of the Board that all non-consenting land owners had been duly and legally notified of such hearing

Evidence was had and duly considered and the Board being fully advised in the premises finds that the Road as prayed for is a public necessity. Whereupon it was ordered that the Report of viewers be adopted and that the Petition for the Establishment of said road be granted as prayed for and as set out in the Report of the Viewers

Damages are allowed as follows: J. A. Murray $100.00 J. J. Armstead $150.00 J. Russell $1 Estate of J. A. Martin $1.00 A. Taylor $200.00 S Lawson $150.00 G. H. Chapman $1.00.

Following is a description of the road as established together with a plat of same.

Commencing on the Buckeye and Sacramento Road at the SW. corner of sec 30 T 9 N R 3 E. M D M Thence North on the Range Line between Ranges 2 and 3 East 160.00 chains more or less to the NW corner of Sec 19 T 9 N R. 3 E.

M D M. Thence West 80.00 Chains to the S.W. corner of Sec 13 T 9 N R 2 E M D M. Said Road to be Fifty (50) Feet wide Twenty five feet wide on each side of the line above described. The said proposed road will pass over the lands of the Following persons to wit: Over the lands of Jos A Murray in the S.W.¼ of Sec 20. Over the lands of the Estate of T. A. Martin deceased in the N.W.¼ of said Sec 20. Over the lands of J. Russell in the S.W.¼ of Sec 19 Over the lands of Jos Wright in the N.W.¼ of Sec 19 All the above described parcels of land being and lying in T 9 N R 3 E M D M. Over the lands of G. W. Chapman in the S.E.¼ of Sec 13 T 9 N R 2 E M D M Over the lands of S. Lawson in the S.W.¼ of said Sec 13 Over the lands of A Tauzer in Sec 24 T 9 N R 2 E M D M. Over the lands of said Tauzer in the N.E.¼ of Sec 25 T 9 N R 2 E M D M Over the lands of Jos. Kinkade in the S.E.¼ of Sec 25 T 9 N R 2 E M D M.

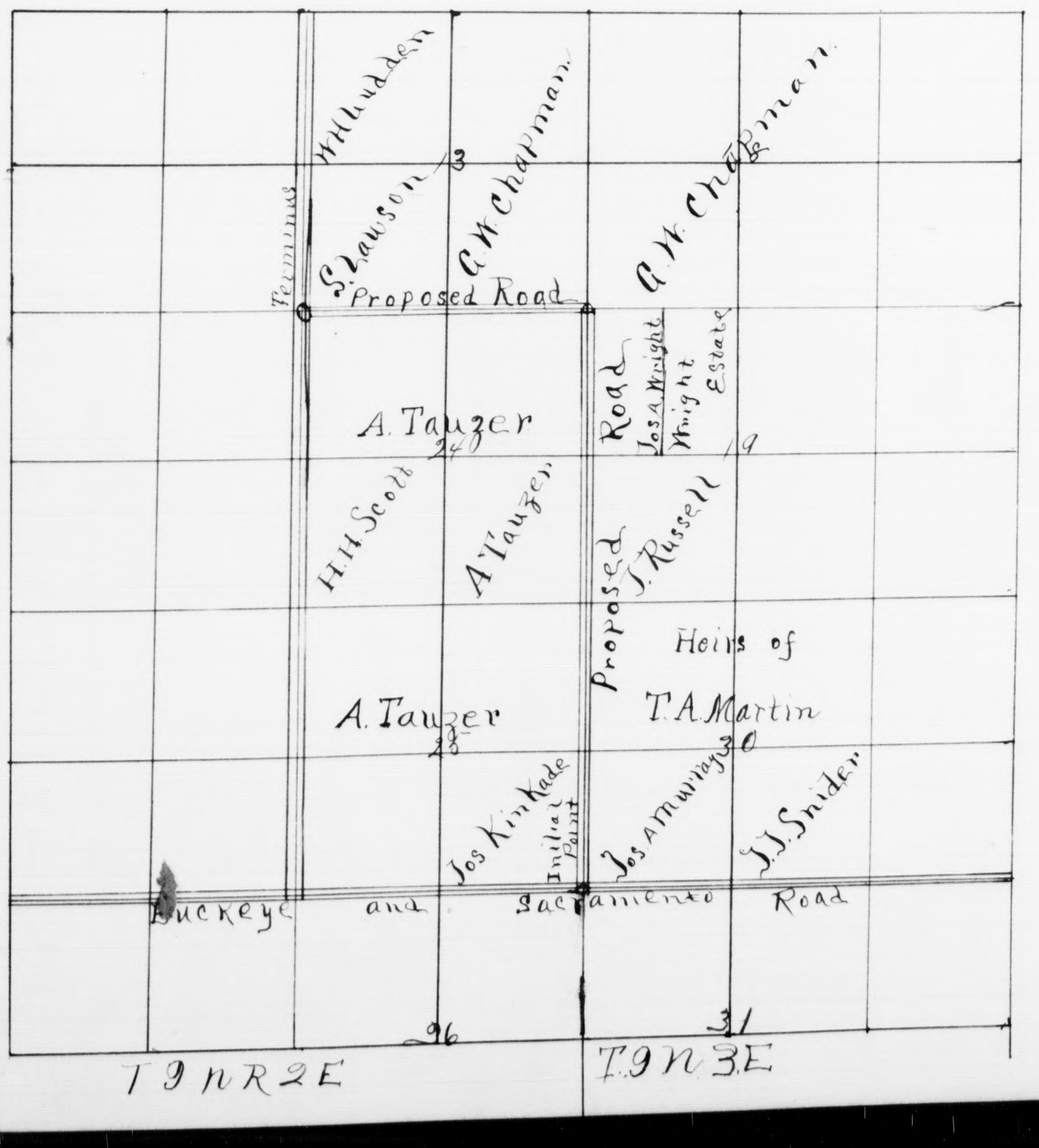
W.H.Ludden
G.W.Chapman
G.W.Chapman
3
Terminus
S.Lawson
Proposed Road
A.Tauzer
24
Road
Jos A Wright
Wright Estate
19
H.H.Scott
A.Tauzer
Proposed
J.Russell
Heirs of
T.A.Martin
30
A.Tauzer
25
Jos KinKade
Initial Point
Jos A Murray
J.J.Snider
Buckeye and Sacramento Road
36
31
T 9 N R 2 E
T. 9 N 3. E

Field notes of Road No 233.

Commencing at the South West corner of Sec 30 T 9 N R 3 E M D M. Thense North 160.00 chains to the North West corner of Sec. 19 T 9 N R 3 E. Thense West 80.00 Chains to the South West corner of Sec. 13 T 9 N R 2 E M D M.

J. E. R. O'Farrell
Co. Surveyor.

Road No 249.

The Petition for the establishment of Road No 249 was duly and leagally signed and filed April 3 1888. J. T. Goodnow, J. W. Bandy and J. E. R. O'Farrell were appointed viewers on the same date. The Report of viewers was duly filed on June 5th 1888. showing that all land owners affected had been notified, and recommending the establishment of the road, and set for hearing July 4th 1888.

This matter came regularly on for hearing at the time set. Due proof was made to the satisfaction of the Board that all non consenting land owners had been duly and legally notified of such hearing.

Evidence was had and duly considered and the Board being fully advised in the premises finds that the Road as prayed for is a Public necessity; Whereupon it was ordered that the Report of viewers be adopted, and that the Petition for the establishment of said, be granted as prayed for and as set out in the Report of the viewers.

Following is a discription of the road as established together with a plat of same.

Damages were allowed as follows

H. Fairchild $250; D. G. Rush $60.00 G. Mast $60.00 Geo Ruth $150. Description.

Commencing at the South East corner of Section 2 T 4 N R 2 W M D M. Thense West between the S.E.¼ of said Section 2 and the N.E.¼ of Section 11 said Township and Range both belonging to Hiram Fairchilds 40.00 Chains more or less Thense West between the S.W.¼ of said Section 2 and belonging to D. G. Rush and N.W.¼ of said Section 11 and belonging to G. Mast 40.00 Chains more or less Thense West between the N½ of the N.E.¼ of Section 10 and S½ of S.E.¼ of Section 3 both belonging to G. Roth 40.00 Chains more or less. All the above described pieces or parcels of land lying and being in T 4 N R 2 W M D M. The said Road to be Forty (40) Feet wide Twenty (20) feet on each side of the above described line.

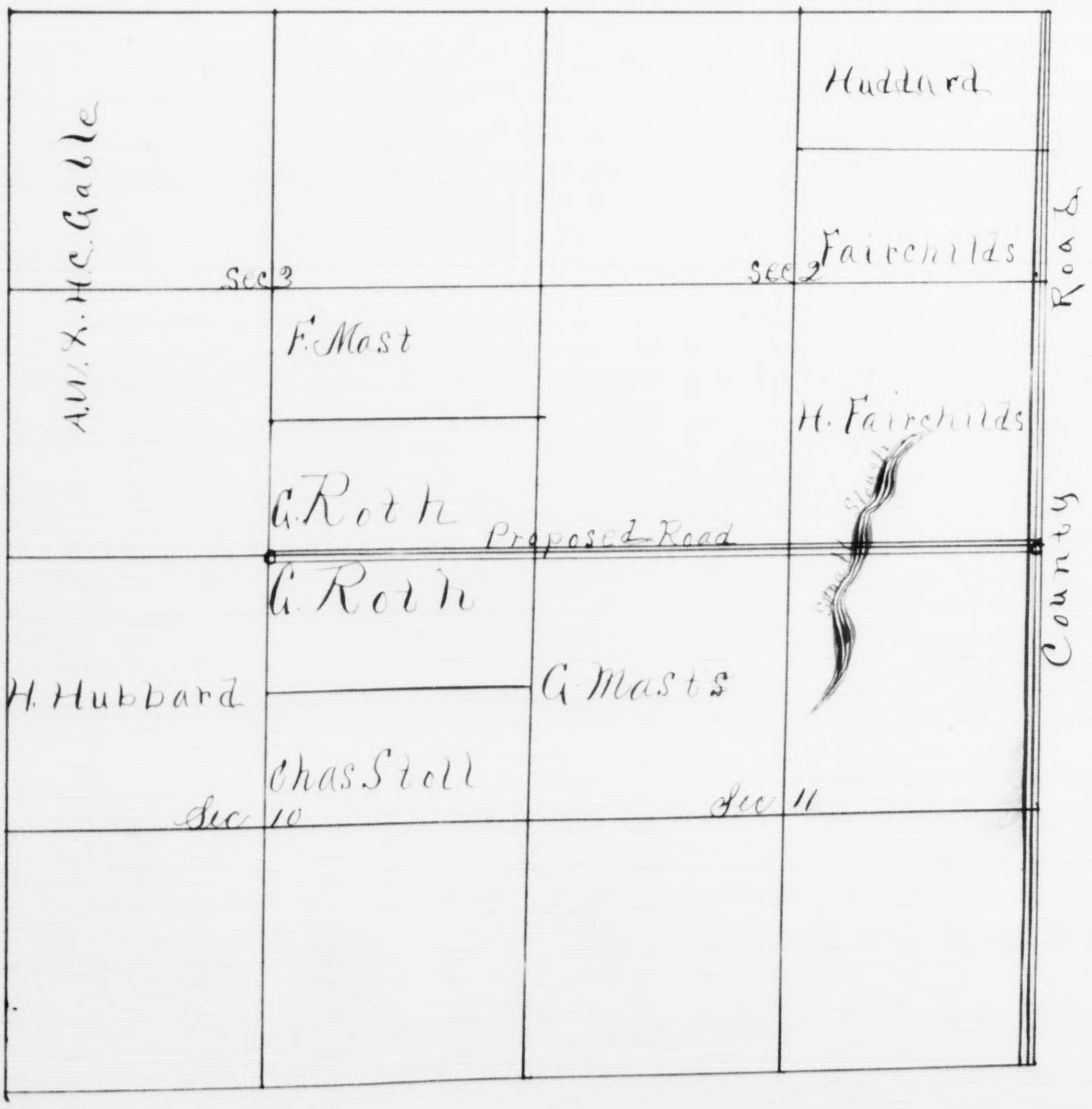
Huddard
A.W. & H.C. Galle
Sec 3
Sec 2
Fairchilds
Road
F. Mast
H. Fairchilds
Small Slough
G. Roth
Proposed Road
G. Roth
County
H. Hubbard
G. Masts
Chas Stoll
Sec 10
Sec 11

Field Notes of Road No 249.

Commencing at the South East corner of Section 2 T 11. N R 2 W. M & D M Thence West 80.00 chains to South West corner of said Sec 2 Thence West 40.00 chains to the North West corner of the NE¼ of Sections 11 said Township & Range

J. E. R. O'Farrell.
Co Surveyor.

Road No 241.

The Petition for the establishment of Road No 241. was duly and legally signed and filed Feby 6 1888. John Milks. Fred Craud and J E R O'Farrell were appointed viewers on the same date. The Report of viewers was duly filed on May 8th 1888., showing that all land owners affected had been notified, and recommending the establishment of the road, and set for hearing June 5th 1888.

The matter came regularly on for hearing at the time set. Due proof was made to the satisfaction of the Board that all non consenting land owners had been duly and legally notified of such hearing.

Evidence was had and duly considered and the Board being fully advised in the premises finds that the road as prayed for is a public necessity; Whereupon it was ordered that the report of viewers be adopted and that the Petition for the establishment of said road be granted as prayed for, and as set out in the Report of the Viewers.

Damages were allowed to J Kruse $90.00

Following is a discription of the road as established together with a plat of same.

Commencing at the South West corner of the N.W.¼ of Section 17 T.7 N.R.3E M. D.M.

Thense West between the N.E.¼ of Sec 18 belonging to H. Eggert and the S.E.¼ of said Sections 18 belonging to J. Kruse 40.00 chains more or less

Thense West between the S½ of the N.W.¼ of said Sections 18 and the S.W.¼ of said sections 18 and both belonging to the said J. Kruse 40.00 chains more or less to the South West corner of the S.W.¼ of said Sec 18. and to a connection with the County Road running North and South at that point. Said Road to be Fifty Feet wide Twenty Five Feet on each side of the line as above described. All the lands as above described lying and being in T 7 N R 3E Mount Diablo Base and Meridian.


T 7 N R 3E M D M.
County Road
Zeritner
Anderson
W. Y. Gordon
M. B. Gordon
Jacob Guise
H. H. Knuppe
D. H. Neal
C. Frahm
H. Eggert
H. Buhman
J. H. Glide
G. L. Stockton
H. Eggert
J. Kruse
West 80.00 chains
J. Kruse
J. H. Glide
J. H. Glide
Glide & Enos
J. H. Glide
County Road
County Road
Terminus
6
8
17
20
21
6
19
30
1
12
13
24
25

Road No 240.

The Petition for the establishment of Road No 240. was duly and legally signed and filed Dec 5th 1887.

Jessie C. Copp, Thomas Mitchell, and J.E.K. O'Farrell were appointed viewers on the same date. The Report of Viewers was duly filed on January 5th 1888. showing that all land owners affected had been notified, and recommending the establishment of the road, and set for hearing July 5th 1888.

Evidence was had and duly considered and the Board being fully advised in the premises, finds that the road as prayed for is a public necessity: Whereupon it was ordered that the Report of Viewers be adopted and that the petition for the establishment of said road be granted as prayed for, and as set out in the Report of the Viewers.

Damages are allowed as follows.

Joseph Hellman $82.00 W.H.H. Copp $82.00 J.W. Decker $140.00 R.B. Barker $25.00.

Following is a description of the road as established together with a plat of same.

Commencing in the center of the County Road at the South West corner of the N.W.¼ of Sec. 15 T 12 N. R. 1 W. W. M. Thence East between the lands of Joseph Hellman in the N.W.¼ of said Sec 15 and the lands of R.B. Barker in the NW¼ of the SW¼ of said Sec. 15 $8^{13\frac{1}{2}}$ chains. Thence East between the lands of said Joseph Hellman in the N.W.¼ of said Sec 15 and the lands of J.W. Decker in the SW¼ of said Sec 15 – $31^{86\frac{1}{2}}$ chains more or less Thence East between the lands of W.H.H. Copp in the NE¼ of said Sec 15 and the lands of J.W. Decker in the S.E.¼ of said Sec 15 40.00 chains more or less to the North East corner of the S.E.¼ of said Sec 15. The said Road to be Forty (40) Feet wide Twenty (20) Feet on each side of the above described line


Colusa Line
1
2
2
W. J. Clark
D. N. Hershey
D. N. Hershey
1
11
11
County Road
Road
County
Jos. Hillman
J. D. Laugenour
J. D. Laugenour
Jos. Hillman
W. H. H. Copp
J. D. Laugenour
J. D. Laugenour
Jos. Initial Point
Proposed Road
Terminus
16
14
R. D. Barker
Mrs Dopkins
J. N. Decker
Denigan
21
22
23

Road No 246.

The Petition for the establishment of Road No 246 was duly and legally signed and filed March 5th 1888 C. Cook, George Hollingsworth and J. E. R. O'Farrell were appointed viewers on the same date. The Report of Viewers was duly filed on April 9th 1888 showing that all land owners affected had been notified, and recommending the establishment of the road, and set for hearing July 10th 1888.

The matter came regularly on for hearing at the set. Due proof was made to the satisfaction of the Board that all non-consenting land owners had been duly and legally notified of such hearing.

Evidence was had and duly

considered and the Board being fully advised in the premises, finds that the road as prayed for is a public necessity; Whereupon it was ordered that the Report of Viewers be adopted and that the Petition for the establishment of said road, be granted as prayed for, and as set out in the Report of the Viewers;

Damages are allowed as follows:
Jackson Brothers $150.00 Wm Bray $75.00 J. McClug $200.00

Following is a description of the Road as established together with a plat of same

Commencing at a point 16½ feet west of the North West corner of Section ~~of~~ 8 T 9 N 2 E M D M Thense South 40.00 chains to a point 16½ feet West of the South West corner of the NW of said Section 8. Thense West 8½ feet Thense North 40.00 chains. Thense East 8½ feet to the place of beginning.

The above described strip of land for said altering and widening and enlargeing purpose to come off the East portion of the N.E.¼ of Section 7 said Township and range and belonging to Frank and Byron Jackson. Then commencing at a point 16½ feet West of the North East corner of the S.E.¼ of said Section 7. Thense Southerly 40.00 chains to a point Twenty Five Feet (25) West of the South East corner of said Section 7. Thense Northerly 4.00 Chains to a point, Twenty Five (25) feet West of the North East corner of the S.E.¼ of said Section 7 Thense East Eight and 50/100 feet to the place of beginning. The above described strip of land for altering ~~and~~ widening and enlargeing purposes to come off the East portion of the S.E.¼ of said Section 7 and belonging to Wm Bray.

Then commencing at the South East corner of said Section 7 Thense East Twenty Five (25) Feet Thense South 40.00 chains to a point Twenty Five (25) feet East of the South West corner of the N.W. ¼ of Section 17 T 9 N R 2 E M D M Thense West Twenty Five (25) feet Thense North 40.00 chains to the place of beginning The last above described strip of land for altering enlarging and widening said road to come off the West boundary lines of the N W ¼ of section 17 T 9 N R 2 E. M D M and belonging to J. McClurg


T9 R2E
County Road
M Hays
A Brown
F Rahm
Kizer
Rahm
Louis Frazer
I Martin
H. B. Gibson
6
4
C. L. Douglas
County Road
C.G. Day
Initial Point
D R Clanton
F. B. Jackson
7
8
4
Wm Bray
C.G. Day
Judah McClurg
J McClurg
18
Terminus
17
16
County Road
Frank Bullard
19
20
21

Field Notes

Commencing at a point 16½ Feet West of the North East corner of Sec 7 T 9 N R 2 E M D M Thense South 40.00 chains. Thense West 8½ Feet Thense North 40.00 chains. Thense East 8½ feet to place of beginning. Then commencing at a point 16½ Feet West of the S.E. ¼ of said Sec 7 Thense southerly 40.00 chains to a point 25 feet West of the South

East corner of said Sec 7. Thense Northerly to a point 8½ feet west of the place of beginning. Thense East 8½ feet to the place of commencement.

Thense commencing at a point 25 feet East of the SE. corner of said Sec 7. Thense South 40.00 Chains. Thense West 25 feet to the place of beginning

J.E.R. O'Farrell
Co Surveyor.

Road No 238

The Petition for the establishment of Road No 238 was duly and legally signed and filed Oct 5th 1888. R. May. Snider Croco, & J.E.R. O'Farrell were appointed viewers on the same date, The report of Viewers was duly filed on July 5 1888, showing that all land owners affected had been notified, and recommending the establishment of the road, and set for hearing August 7th 1888.

The matter came regularly on for hearing, at the time set. Due proof was made to the satisfaction of the Board that all non-consenting land owners had been duly and legally notified of such hearing

Evidence was had and duly considered and the Board being fully advised in the premises finds that the Road as prayed for is a public necessity

Whereupon it was ordered that the Report of Viewers be adopted and that the Petition for the establishment of said road be granted as prayed for, and as set out in the Report of Viewers.

Damages were allowed as follows.

H. C. Kathon $50.00

Following is a discription of the road as established together with a plat of same

Commencing on the Knights Landing and Fremont road at the South East corner of the lands of Thomas Riddington and Joseph Cunningham. Thense East between the lands of S. M. and Margeret L. Hoover on the North and the lands of the Estate of Jackson Wilcopson on the South. both situated within the confines of the Rancho Rio de Jesus Maria 92.00 chains more or less to a point 65 feet West of the West bank of the Sacramento river Thense through the lands of said Estate of said Wilcopson deceased in said Grant S 23° W 15.00 Chains

Thense S 36° W 18.00 Chains Thense S 15°10 E 10.00 Chains Thense S 4½ E 12.00 Chains Thense S 5° W 9.00 Chains.

Thense S 3½ E 12.00 Chains. Thense S 10°15 E 3.04 Chains to the line between the said Estate of said Wilcopson deceased and the lands of S M. and Marg. L. Hoover

Thense, through the lands of the said S M and M L Hoover situated in said Grant. Thense S 26°15 W 11.12 Chains Thense S 68° W 17.02 Chains Thense S 10°30 W 10.15 chains

Thense S 6° W 8.03 Chains to a point on the south line of said Hoovers Land on the Township line between Township 10 and 11 Range 3 E M D M All the above described tracts of land being in Township 11 N R 3 E M D M and within the boundary lines of Road District No 3 Thense through Swamp Land Survey No. 762 belonging to S. A Bently S 20 W 10.00 Chains Thense through Swamp Land Survey No 900 belonging to Mrs C. A. Gray S 68½ W 18.02 chains Thense S 43°30 W 13.00 Chains

Thense S 15° W 11.15 chains. Thense S 42° W 9.08 chains to a point on the south line of said Swamp Land Survey No 900. Thense through Swamp Land Survey

No 4.56. Thence, through Swamp Land Surveys Nos 455, 648 and 649 belonging to P. Fairband and D. McMillan S 15°20' E 12.00 Chains Thence S. 15° W 15.28 Chains Thence S 26 W 19.00 Chains Thence S 30°15' W 8.00 Chains. Thence S 18°15' W 15.00 Chains Thence S 18° W 22.00 Chains Thence 38°30' W. 12.94 Chains Thence S 9°30' E 4.06 Chains Thence S 6°30' W 3.06 Chains to the North line of Swamp Land Survey No 453 Thence through Swamp land Survey No 453 belonging to E. Jacobs. S 20°½ E 15.07 Chains Thence S 6°½ W. 15.00 Chains to the North line of Swamp Land Survey No 4.52 Thence, through Swamp Land Survey Nos 4.52 + 450 belonging to D. N. Hershey S. 44° W 9.06 Chains Thence S 18°30' W 15.00 Chains Thence S 24°15' W 18.00 Chains Thence S 11° W 6.22 chains. Thence S 3°½ E. 4.64 Chains Thence S 7°½ W 7.26 chains to the North line of Swamp Land Survey No 449. Thence through Swamp Land Survey No 449 belonging to H. C. Katham S. 7°½ E 10.00 chains. Thence S 1°15' E 18.03 Chains. Thence S. 6°½ W 7.14 Chains to the North line of Swamp Land Survey No 448 Thence through Swamp Land Survey No 448 and fractnl Sec 27 T 10 N R 3 E M.D.M. belonging to J. & V. Hansen S. 22° E 10.16 Chains. Thence S 6°¼ W. 7.07 Chains Thence S. 15° E 19.00 Chains Thence S 16°45' E 18.00 Chains. Thence S 9° E 12.00 Chains. Thence S 18°15' E 15.03 Chains to the North line of the lands of Frank D. Linggi in fractnl Sec 27 T 10 N R 3 E M.D.M. Thence S. 15°30' E 14.00 Chains. Thence S 10°15' E 16.00 Chains Thence S. 4°½ W 16.35 chains to an intersection with the Woodland and Sacramento Road. Said Road to be Fifty Feet wide Twenty Five Feet on each side of the line as above described.

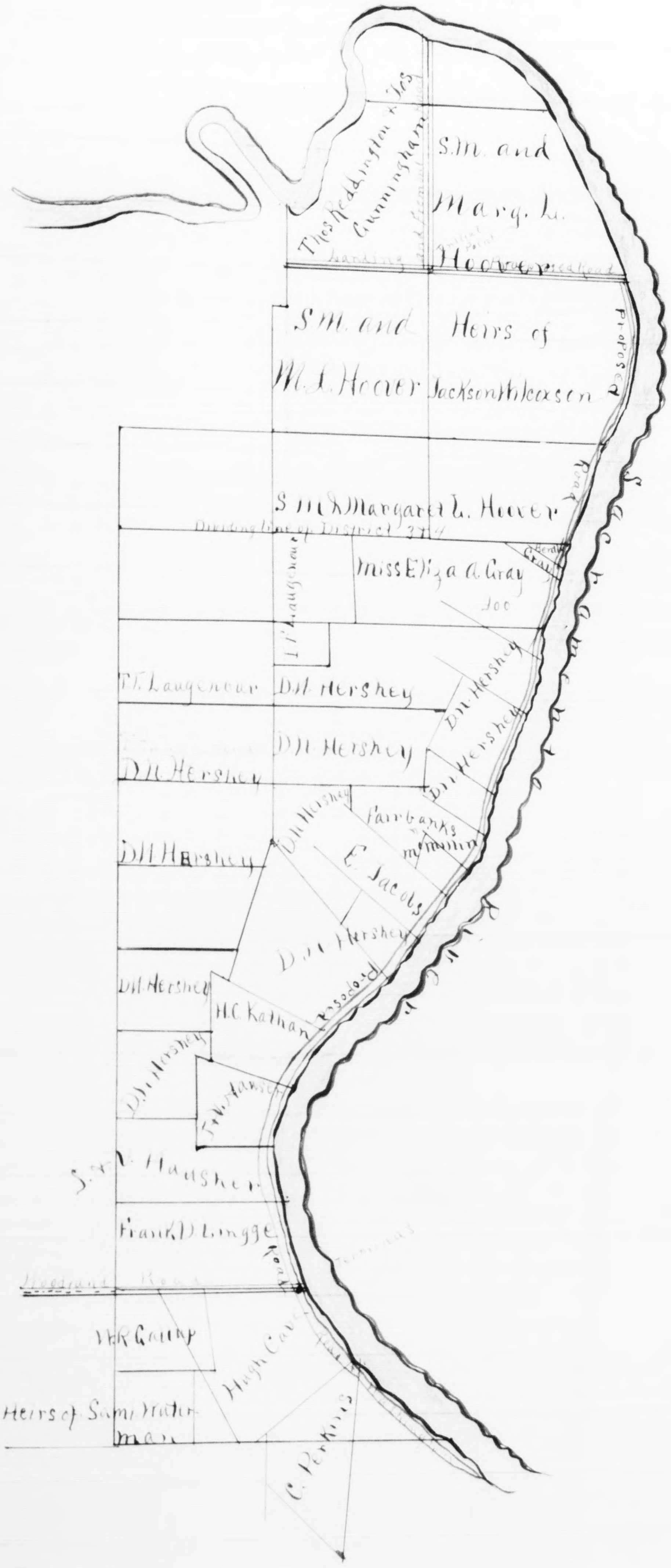
Thos Reddington & Jos Cunningham
Landing and Fremont Road
S.M. and Marg. L. Hoover
Original Point
Proposed Road
S.M. and M.L. Hoover
Heirs of Jackson Wilcoxson
Proposed Road
S.M. & Margaret L. Hoover
Dividing line of District 374
Miss Eliza A. Gray
Gray
Bend
100
I.T. Laugenour
T.T. Laugenour
D.H. Hershey
D.H. Hershey
D.H. Hershey
D.H. Hershey
D.H. Hershey
D.H. Hershey
D.H. Hershey
Fairbanks
McMillin
E. Jacobs
D.H. Hershey
D.H. Hershey
Proposed
H.C. Kathan
D.H. Hershey
F.W. Hansen
S. & V. Hausher
Frank D. Lingge
Woodland Road
Road
W.R. Gaunt
Hugh Cave
Heirs of Saml. Waterman
C. Perkins
Sacramento River

Road No. 247

The Petition for the establishment of Road No 247 was duly and legally signed and filed March 4th 1888 E. Cook, George Hollingworth and J. E. R. O'Farrell were appointed viewers on the same date The Report of viewers was duly filed on April 4th 1888. showing that all land owners affected had been notified and recommending the establishment of the road and set for hearing July 10th 1888.

The matter came regularly on for hearing at the time set. Due proof was made to the satisfaction of the Board that all non consenting land owners had been duly and legally notified of such hearing

Evidence was had and duly considered and the Board being fully advised in the premises finds that the road as prayed for is a public necessity. Whereupon it was ordered that the Report of Viewers be adopted and that the Petition for the establishment of said road be granted as prayed for, and as set out in the Report of the Viewers.

Damages were allowed as follows. W. B. Gibson $60.00

Following is a discription of the road as established together with a plat of same.

Commencing at a point on the Township line between Townships 9 and 10 North Range 2 East Mount Diablo Base and Meridian Eighteen Feet East of the North West corner of Section 5 T 9 N R 2 E. M. D. M. Thence Southerly 40.45 Chains more or less to a point Twenty Two Feet East of the South East corner of the N W ¼ of said Section 5 Thence East Three Feet. Thence Northerly 40.45 Chains more or less to a point Twenty Five Feet East of the North West corner of said Section 5 Thence West Seven Feet to the place of beginning. The above described strip for altering and widening said road to come off the West portion of the N.W¼ of said Section 5 belonging to W.B. Gibson.


County Road
Initial Point
Hays Brown
Rahm & Kice
John Martin
W.B. Gibson
Terminus
W.B. Gibson
6
5
4
C.L. Douglas
C.G. Day
Drury Clanton
Abbie Hoodard
F.W.B. Jackson
D.R. Clanton
George B Reed
7
9
Bray
Road
C.G. Day
C.G. Day
Judah McClung
J. McClung
County
Francis Bullard
18
17
16

Field Notes:

Commencing at a point 18 feet East of the North West cor. of Sec 5 T 9 N R 2 E M.D.M. Thence Southerly 40.45 chains to a point 22 feet East of the S.E. cor of the NW¼ of said Sec. Thence East 3 feet. Thence Northerly 40.45 Chains to a point Twenty Five feet East of the N.W. cor. of said Sec 5. Thence West 7 feet to the place of beginning

J.E. R. O'Farrell
County Surveyor

Road No 2525

The Petition for the establishment of Road No 252 was duly and legally signed and filed May 8th 1888. E.F. Manning. J.M. Root and J.E. R. O'Farrell. were appointed viewers on the same date. The Report of viewers was duly filed on June 5th 1888. showing that all land owners affected had been notified and recommending the establishment of the road and set for hearing Aug. 8th 1888.

The matter came regularly on for hearing at the time set. Due proof was made to the satisfaction of the Board that all non consenting land owners had been duly and legally notified of such hearing.

Evidence was had and duly considered and the Board being fully advised in the premises, finds that the road as prayed for is a public necessity.

Whereupon it was ordered that the Report of Viewers be adopted and that the Petition for the establishment of said road be granted as prayed for, and as set out in the Report of the Viewers.

Damages are allowed as follows.

Heirs of John Bemanerly \$200.00, Peter Roth \$400.00, W. Betzer 87^{50}, E.C. Gordon \$700.00, Gable Bros \$300.00 & J.W. Bandy \$165.00.

Following is a description of the Road as established together with a plat of the same

Commencing in the center of the County Road, at the North East corner of the S.W.¼ of Sec 12 T.11 N R.1 W.W.M. Thence S. 87°¼ W. 49^{86} Chains. Thence S 11°30' W. 12^{87} Chains Thence S 27°30' W 2^{66} Chains. Thence S 33°30' W 6.00 Chains, Thence S 56° W 2^{01} Chains. Thence S 13°30' W 3^{57} Chains Thence S 37°45' W 2^{21} Chains. Thence S 73°45' W 7^{25} Chains to the North line of Sec 14 same Township, and Range. Thence West

6^{06} Chains Thence S 75°15' W 2^{80} Chains. Thence N 89° W 2^{80} Chains Thence N 28° W 1^{40} Chains, Thence S 89° 30' W. 11.00 Chains. Thence N 82° 30' W 2 00 Chains Thence S 67° W 2^{75} Chains. Thence S 89° 30' W 2^{60} Chains Thence S 19° W 5^{61} Chains, Thence S 4° W 5^{81} Chains Thence N 82° 30' W 8^{10} Chains. Thence N 50° 15' W 6^{42} Chains. Thence West 1^{76} Chains. Thence S 45° 15' W 3^{15} Chains. Thence S 29° 30' W 6^{68} Chains Thence S 89° 30' W 2^{88} chains. Thence S 61° 45' W 4^{24} chains to the North line of the S.E.¼ of the N.E.¼ of Sec 15 said Township & Range Thence West 13.20 Chains to the North West corner of the S.E.¼ of the N.E.¼ of said Sec 15. Thence South 17.25 Chains. Thence S 45° W 3^{67} chains to the ¼ Section line running East and West through said section 15. Thence West 57.50 Chains to the North West corner of the S.W.¼ of said Section 15 and the dividing line between Road Districts 3 and 5. Thence West on ¼ Section line 139.00 chains to a point 4.00 chains East of the North East corner of the N.W.¼ of the S.W.¼ of Sec 7 said Township and Range. Thence N 32°½ W 3^{16} Chains. Thence N 89° W 6^{54} chains. Thence N 67° W 10^{77} Chains Thence N 89°¾ W 13^{21} Chains. Thence S 77° 31' W 7^{00} Chains Thence N 88° W 19^{04} chains Thence N 53° W 6^{44} chains, Thence S 85° 45' West 36^{02} Chains to the County road on the Range line between Ranges 1 & 2 West M.D.M. Twenty (20) Feet on each side of the line as above described.

The said Road will pass over the lands of the following named persons. Over the land of P. Roth in Sections 11 & 12. Over the lands of the heirs of M. Bimmerly deceased in Sections 11 & 14 Over the lands in dispute between W. Betzer and T. Springer in the S.E.¼ and S.E.¼ of the N.E.¼ of Section 15. Over the the lands of E.C. Gordon in the N½ and S.W.¼ of the N.E.¼ and S.E.¼ of the N.W.¼ and N½ of the S.W.¼ of Sec 15. and S½ of Sec. 16 and N½ and the S.E.¼ and N.E.¼ of the S.W.¼ of Sec 17. Over the lands of J.H. Bandy in the N½ of Section 16 and SW¼ of NW¼ of Sec 15. Over the lands of A.W. & H.C. Gable in Sec. 18 to the Township line and County Road as hereinbefore set forth. All the above described parcels of land lying and being in T 11 N R 1 W W.M. O.M.

Field Notes of proposed Change.

Commencing at a point 31.00 chains East of of the North East corner of the N.W.¼ of the of the S.W.¼ of section 17. Thence N 69° E. 10.93 chains. Thence S 87° 30' E. 4.59 chains. Thence S. 73.30 E 15.00 chains to intersection with the East and West line called for in the petition. J.E.R. O'Farrell. County Survey

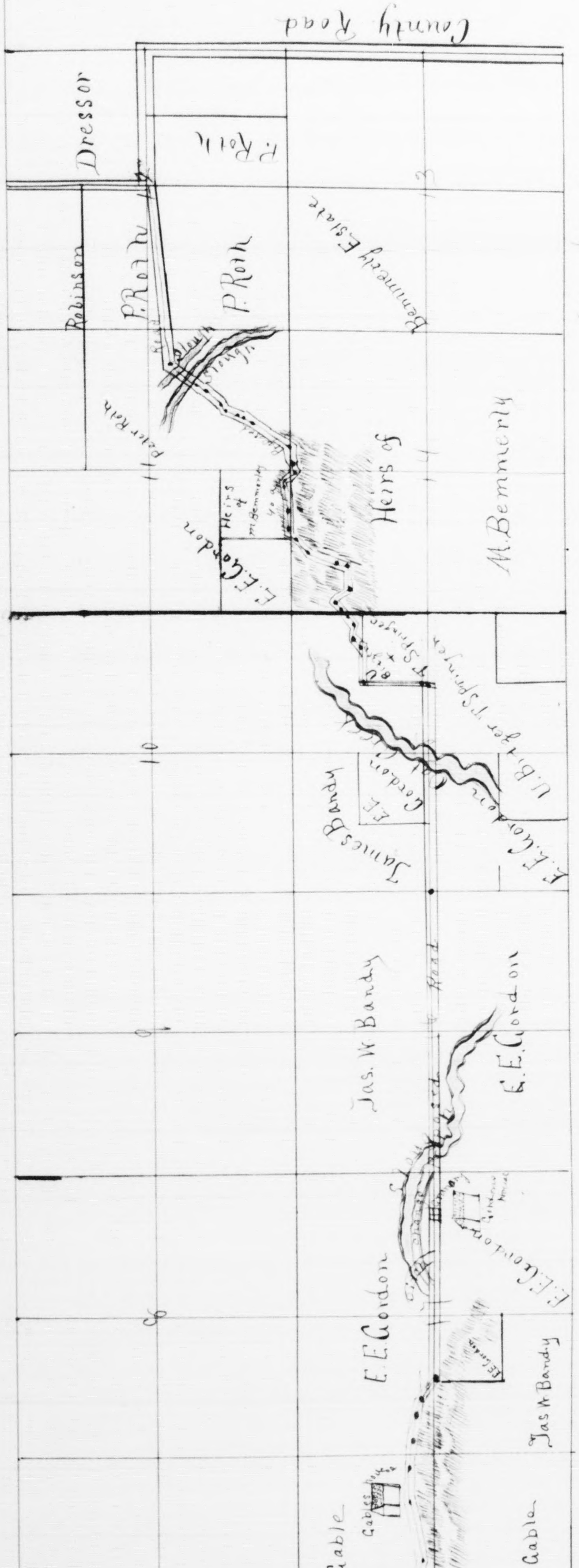
County Road
Dresser
P. Roth
Robinson
P. Roth
P. Roth
Bemmerly Estate
13
Peter Roth
Heirs of M. Bemmerly
Heirs of
M. Bemmerly
E.E. Gordon
14
J. Springer
U.B. Boyer to J. Springer
E.E. Gordon
E.E. Gordon
James Bandy
10
Jas. W. Bandy
Road
E.E. Gordon
9
E.E. Gordon
E.E. Gordon
Jas. W. Bandy
A.W. and W.C. Gable
A.W. and W.C. Gable
County Road

Field Notes.

Commencing at the North East corner of the S.W.¼ of Sec. 12 T. 11 N R 1 W. M. D. M.

Thence	S	81°15'	W	49.86	chains.
"	"	11°30'	"	12.87	"
"	"	27.30	"	2.66	"
"	"	33.30	"	6.00	"
"	"	56.00	"	2.09	"
"	"	15.30	"	3.57	"
"	"	37.45	"	2.21	"
"	"	73.45	"	7.25	"
"		West	"	6.06	"
"	"	75.15	"	2.80	"
"	n	89.00	"	2.80	"
"	"	38.00	"	1.40	"
"	S	89.30	"	11.00	"
"	n	82.30	"	3.00	"
"	S	67.00	"	3.75	"
"	"	29.30	"	2.68	"
"	"	19.00	"	5.61	"
"	"	4.00	"	5.81	"
"	n	82.30	"	8.15	"
"	"	50.15	"	6.42	"
"		West	"	1.76	"
"	S	45.15	"	2.15	"
"	"	29.30	"	6.48	"
"	"	89.30	"	2.88	"
"	"	61.15	"	4.24	"
"		West	"	13.20	"
"		South	"	17.25	"
"	"	45.00	"	3.76	"
"		West	"	37.50	"
"		"		139.00	"
"	n	32.30	"	3.16	"
"	n	51.00	"	6.64	"
"	"	61.00	"	10.17	"
"	"	89.45	"	18.21	"
"	S	79.30	"	7.00	"
"	n	88.00	"	19.04	"
"	"	63.00	"	6.18	"
"	S	86.46	"	36.02	" to the

terminus prayed for in the Petition.

J. E. R. O'Farrell
Co. Surveyor.

Road No. 258.

The Petition for the establishment of Road No 258. was duly and legally signed and filed Sept 3rd 1888. J. A. Johnson, P. H. Bratten and J. E. R. O'Farrell were appointed viewers on the same date. The Report of viewers was duly filed on Oct. 3rd 1888. showing that all land owners affected had been notified and recommending the establishment of the Road, and set for hearing Nov. 4th 1888.

The matter came regularly on for hearing at the time set. Due proof was made to the satisfaction of the Board that all non consenting land owners had been duly and legally notified of such hearing.

Evidence was had and duly considered, and the Board being fully advised in the premises, finds that the road as prayed for is a public necessity,

Whereupon it was ordered that the Report of viewers be adopted and that the Petition for the establishment of said Road be granted as prayed for, and as set out in the Report of the viewers.

Damages were allowed as follows.
R. C. Briggs [illegible] J. R. Briggs $200.00

Following is a discription of the road as established together with a plat of same.

Commencing at the North East corner of the S.E.¼ of section 4 T 8 N R 1 W M D M. Thence South 40.00 chains to the south East corner of said section 4 Thence West Fifty Feet. Thence North 40 chains to a point Fifty Feet West of the place of beginning. Thence East Fifty Feet to to the place of commencement.


Maggie R. Graff
4
3
J. K. Briggs
Initial Point
Proposed Road
Briggs
Vaca Valley and Clear Lake Rail Road
Sarah Briggs
K. C. Briggs
9
10
J. R. Briggs
Alma Briggs
J. R. Briggs
16
15
Keeler and McZimson Road
D. Robinson
D. Robinson
Hills
Sub. Division
21

Field Notes.

Commencing at the NE corner of the S.E.¼ of Sec 4 T 8 N R 1 W M D M Thence South 40.00 Chains to the S.E. cor of said Sec 4 Thence West 50 feet Thence North 40.00 Chains Thence East 50 feet to beginning point

J. E. R. O'Farrell
County Surveyor

Road No 257.

The Petition for the establishment of Road No 257 was duly and legally signed and filed Sept 3rd 1888 J. A. Johnson, T. H. Brattin and J. E. R. O'Farrell were appointed viewers on the same date. The Report of Viewers was duly filed on Oct 3rd 1888, showing that all land owners affected had been notified, and recommending the establishment of the road, and set for hearing Nov 14th 1888.

The matter came regularly on for hearing at the time set. Due proof was made to the satisfaction of the Board that all non-consenting land owners had been duly and legally notified of such hearing

Evidence was had and duly considered and the Board being fully advised in the premises finds that the road as prayed for is a public necessity

Whereupon it was ordered that the Report of Viewers be adopted and that the Petition for the establishment of said road be granted as prayed for and as set out in the Report of the Viewers

Damages are allowed as follows R C Briggs $200.00 and J. R. Briggs $400.

Following is a description of the road as established together with a plat of same.

Commencing at a point Twenty Five (25) Feet West of the South East corner of Section 7 T. 8 N R 1 W M D M. Said point of commencement being on the West line of that certain tract of land heretofore conveyed to the County of Yolo, State of California by James McMahon, J R Briggs W H Robinson and Stephen Hill for road purposes by deed dated November 13th 1878 and recorded on page 559 of Book "Y" of Deeds Yolo County Recorders which deed is hereby referred to and made a part hereof Thence from said point of commencement running South along the West line of said tract of land so conveyed to said Yolo County by said Deed 120.00 chains more or less to a point Twenty Five (25) Feet West of the Northeast corner of the S.E.¼ of Section 16 said Township and Range. Thence West Twenty Five (25) Feet Thence North 120.00 chains more or less to a point Twenty Five (25) Feet West of the place of beginning. Thence East Twenty Five (25) Feet to the place of commencement.


M.R. Graff
M.R. Graf
Morris
County Road
Road
J.R. Briggs
J.K. Briggs
Road
J.R. Briggs
3
J.R. Briggs
R.C. Briggs
Sarah Briggs
J.R. Briggs
Alma Briggs
Vaca Valley and Clear Lake Road
County Road
J.R. Briggs
J.R. Briggs
J.R. Briggs
D. Robinson
D. Robinson
Hills Subdivision
Hills Subdivn
21
22
Grant Line

Field Notes

Commencing at a point 25 feet West of the SE corner of Sec 4 TN R1W MDM Thence South 120.00 chains to a point 25 feet West of the N.E corner of the SE¼ of Sec 16 Thence West 25 feet. Thence N. 120.00 chas to a point 25 feet west of the place of beginning Thence E. 25 feet to beginning point. J.E.R. O'Farrell Co Surveyor

Road No 261.

The Petition for the establishment of Road No 261. was duly and legally signed and filed Nov. 13th 1888. John Kennedy, B. F. Duncan and J. E. K. O'Finell were appointed viewers on the same date. The Report of Viewers was duly filed on December 4th 1888, ~~The matter came regularly on for hearing~~ showing that all land owners affected had been notified. and recommending the establishment of the road. and set for hearing Feb 5th 1889.

The matter came regularly on for hearing at the time set. Due proof was made to the satisfaction of the Board that all non consenting land owners had been duly and legally notified of such hearing

Evidence was had and duly considered, and the Board being fully advised in the premises, finds that the road as prayed for is a public necessity. Whereupon it was ordered that the Report of Viewers be adopted and that the petition for the establishment of said road, be granted as prayed for, and as set out in the Report of viewers

Damages are allowed as follows, H. J. Taber $350 00/100 and G. W. Taber $175 00/100

Following is a description of the road as established together with a plat of same.

Beginning at the South line of the County Road between the lands of the Taber Brothers of Rancho Canada de Capay, and running thence S 22° W 63 00/100 Chains between H. J. and Geo Taber to the South boundary of Rancho Canada De Capay Thence S. 20° W 5 00/100 Chains to an intersection with Private road. Said Road prayed for to be 20 feet on each side of the above described line

Exhibit "A"

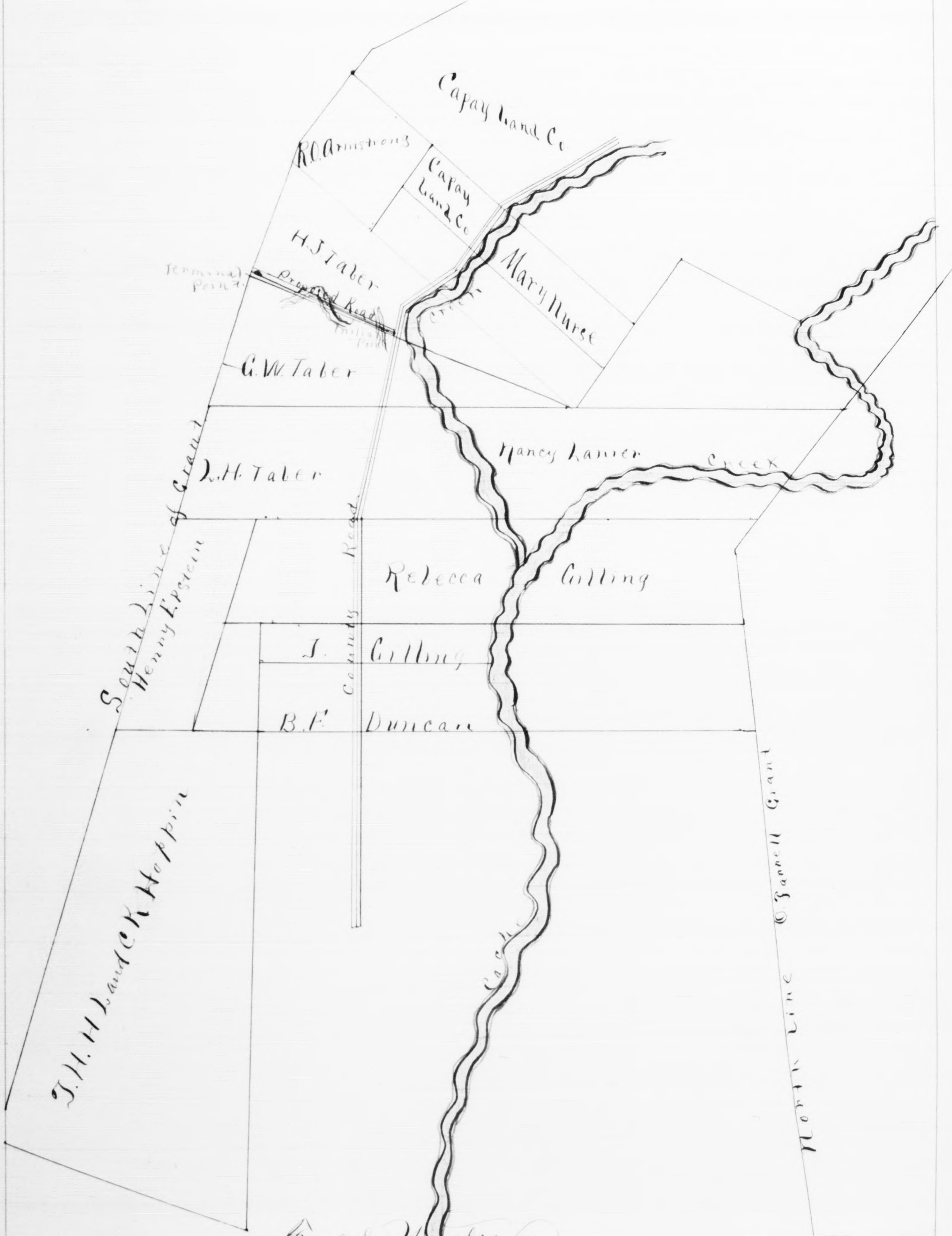
Capay Land Co
R.O. Armstrong
Capay Land Co
H.J. Taber
Terminal Point
Proposed Road
Initial Point
Creek
Mary Nurse
G.W. Taber
Nancy Lanier
Creek
L.H. Taber
South Line of Grant
Henry Epstein
County Road
Rebecca Gilling
J. Gilling
B.F. Duncan
J.H. Hand & C.K. Hoppin
Cache
North Line O'Farrell Grant

Field Notes

Commencing at the South side of the County road on the line between the land of H. J. Taber and G.W. Taber T 10 N R 2 W M D M. Thence following said division line of said Taber Brothers S 22° W 63.00 chains Thence S 20° W 5.00 chains to the terminal point prayed for in the Petition

J. E. R. O'Farrell Co Surveyor.

Road No 265

The Petition for the establishment of Road No 265 was duly and legally signed and filed March 4th 1889. Henry Sailing, H. J. Johnson and J. E. R. O'Farrell were appointed viewers on the same date. The Report of viewers was duly filed on April 2nd 1889 showing that all land owners affected had been notified and recommending the establishment of the road and set for hearing May 6th 1889.

The Matter came regularly on for hearing at the time set. Due proof was made to the satisfaction of the Board that all non consenting land owners had been duly and legally notified of such hearing.

Evidence was had, and duly considered and the Board being fully advised in the premises, finds that the road as prayed for is a public necessity. Whereupon it was ordered that the Report of Viewers be adopted and that the Petition for the establishment of said road be granted as prayed for and set out in the Report of the Viewers.

Damages are allowed as follows E. R. Howard $40.00/100 and S. K. Dole $20.00/100

Following is a discription of the road as established together with a plat of same

Commencing in the center of the County Road at the South East corner of the N½ of the North East quarter of Sections 3 T 9 N R 1 W Mount Diablo Bace and Meridian. Thence South between the SW¼ of the NW¼ of Section 2 belonging to J. J. and L. A. Stephens and the S½ of the NE¼ of Section 3 belonging to Wm Hayes 20.00 chains more or less. Thence South between the SE¼ of Section 3 belonging to the said

Wm Hayes and the S.W.¼ of Section 2 belonging to J. Dole 10.00 chains more or less. Thence South between the N.E.¼ of Section 10 belonging to the said Wm Hayes and the N.W.¼ of Section 11 belonging to J. Dole 40.00 chains more or less. Thence South between the S.E. ¼ of Section 10 belonging to M.R. York and the S.W.¼ of Section 11 belonging to E.R. Howard 40.00 chains more or less to the South East corner of said Section 10 and to an intersection with the public road running East and West at that point. Said road to be Forty Feet wide Twenty Feet on each side of the line as above described.

All the above described parcels or pieces of land lying and being in T. 9 N R 1 W. Mount Diablo Base and Meridian


T 9 N R 1 W
T 10 N R 1 W
34
35
County Road
Hambleton
County Road
Terminal
J.S. & S.D. Stephens
Wm Hayes
3
2
Proposed Road
J. Dole
Wm Hayes
County Road
Winters and Madison Road
Wm Hayes
J. Dole
10
11
E.R. Howard
Terminus
County Road
15
14

Field Notes.

Commencing at the South East corner of the N½ of the N.E.¼ of Section 3 T. 9 1 W M.D.M. Thence South 19.99 chains. Thence South 12.003 chains to the terminal point prayed for in the Petition.

J. E. R. Farrell Co. Surveyor.

Road No. 267.

The Petition for the establishment of Road No 267 was duly legally signed and filed April 2nd 1889. J. S. Tutt, J. H. Norton and J. E. R. O'Farrell were appointed viewers on the same date. The Report of viewers was duly filed on May 7th 1889 showing that all land owners affected had been notified, and recommending the establishment of the road, and set for hearing Aug 6th 1889

The matter came regularly on for hearing at the time set.

Due proof was made to the satisfaction of the Board that all non consenting land owners had been duly and legally notified of such hearing.

Evidence was was had and duly considered and the Board being fully advised in the premises, finds that the road as prayed for is a public necessity. Whereupon it was ordered that the Report of viewers be adopted and that the Petition for the establishment of said road be granted as prayed for, and as set out in the Report of Viewers.

Damages are allowed as follows W. S. Scott $67 50/00, H. Fredericks $337 50/00 J. A. Harrison $67 50/00 P. W. Guthrie $300. R. Y. Tadlock $150. D. Francisco $67.50 Maggie R. Graf $150.

Following is a description of the road as established together with a plat of same:

Commencing at the center of the County Road at the North East corner of Section 17 T 9 N R 1 W. Thence South between the NE¼ of Section 7 belonging to C.W. Scott and NW¼ of Section 16 belonging to R.G. Tadlock 40.00 chains more or less. Thence South between the S.E.¼ of Section 17 belonging to H Fredericks and the SW¼ of Section 16 belonging to D Francisco 40.00 chains more or less. Thence South between the NE¼ of Section 20 and the NW¼ of Section 21 both belonging to H Fredericks 40.00 more or less to the center line running East and West through said Sections 20 and 21 and to the line dividing Road Districts 2 & 5. Thence South between the SE¼ of Section 20 and the SW¼ of Section 21 both belonging to H. Fredericks 40.00 chains more or less. Thence South between the NE¼ of Section 29 belonging to J.A. Nannon and the SE¼ of Section 29 belonging to Maggie R. Graft both on the West and the W½ of Section 28 on the East and belonging to P.W. Guthrie 80.00 chains more or less to the South East corner of said Sec. 29 and to an intersection with the County Road running East & West from that point.

All the above described pieces or parcels of land lying and being in T9NR1W Mount Diablo Base and Meridian and lying in Road District 2 and 5.

Said road to be Fifty Feet wide Twenty Five Feet on each side of the Section line as above described and set forth

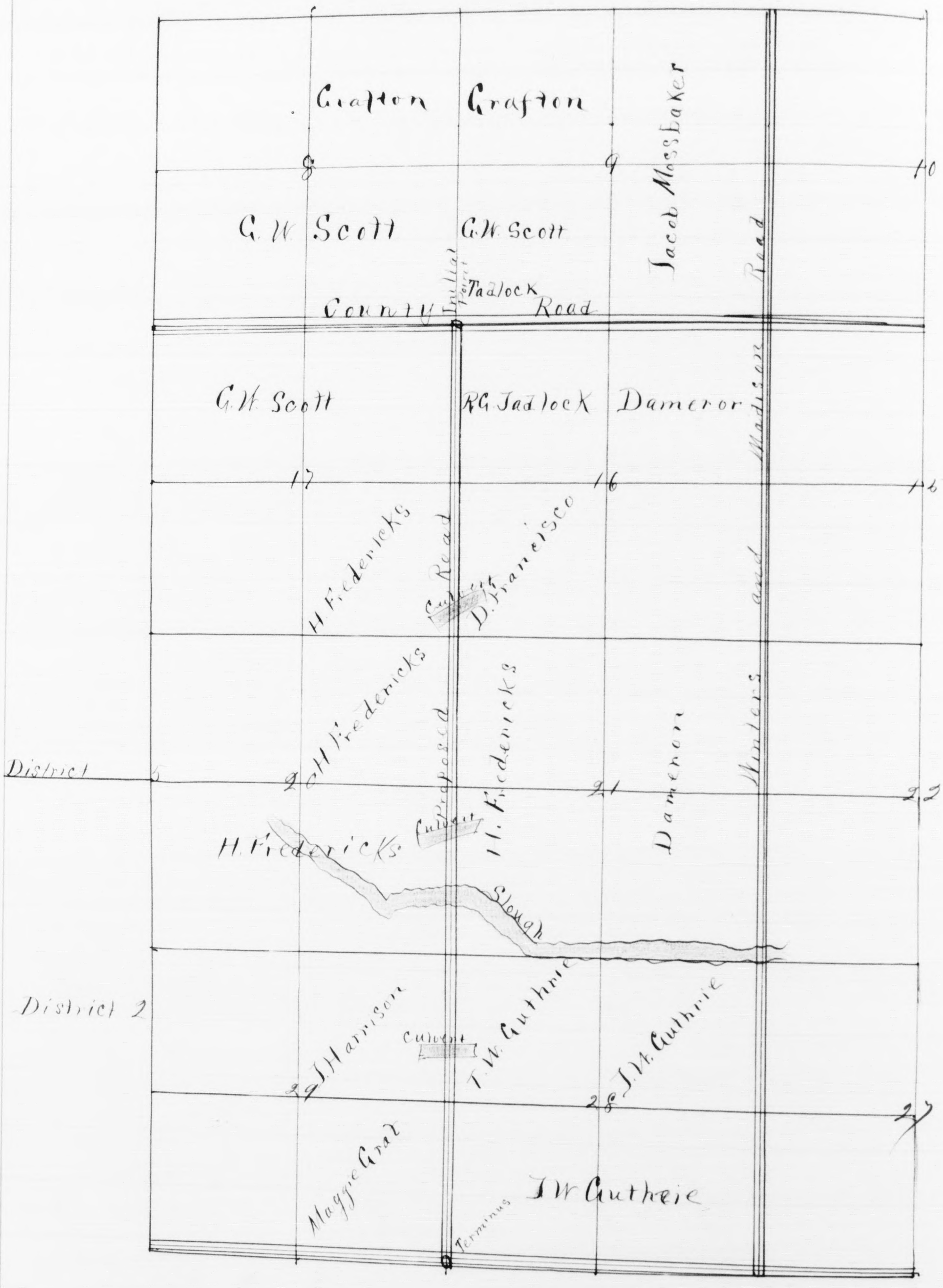
Grafton
Grafton
Jacob Moss Laker
8
9
10
G.W. Scott
G.W. Scott
Initial Point
Tadlock
County Road
G.W. Scott
R.G. Tadlock
Dameron
Madison
17
16
15
H. Fredericks
Culvert
Road
D. Francisco
H. Fredericks
Proposed
H. Fredericks
Dameron
Hunters
and
District
5
20
21
22
H. Fredericks
Culvert
Slough
District 2
J. Harrison
Culvert
T.W. Guthrie
J.W. Guthrie
29
28
27
Maggie Gray
Terminus
J.W. Guthrie

Field Notes.

Commencing at the North East Corne of section 17 T 9 N. R. 14 W. M.D.M. Thence South 40.00 Chains. Thence South 40.00 Chains. Thence South 60.17 chains to the terminal point prayed for in the petition.

J. E. R. O'Farrell
County Surveyor

Road No 263.

The Petition for the establishment of Road No 263 was duly and legally signed and filed Dec. 4th 1888. Joseph Wellman, W. S. Allen and J. E. R. O'Farrell were appointed viewers on the same date. The Report of viewers was duly filed on January 8th 1889 showing that all land owners affected had been notified, and recommending the establishment of the road, and set for hearing July 2nd 1889.

The matter came regularly on for hearing at the time set. Due proof was made to the satisfaction of the Board being fully advised in the premises, finds that the road as prayed for is a public necessity. Whereupon it was ordered that the Report of Viewers be adopted and that the Petition for the establishment of said road be granted as prayed for and as set out in the Report of the Viewers.

Damages are allowed as follows: J. D. Laugenour $100. Mrs. E. Rockman $50. C. D. & T. A. Byrnes $75. H. Wyckoff $27.50 W. N. Hershey $37.50 Geo. Hinkle $100. Estate of J. J. DeRose $75. C. E. Byrnes $75. Estate of H. Dill $45. F. Kachis $27.

Following is a description of the road as established together with a plat of same.

Commencing in the County Road at the North West corner of the E½ of the NE¼ of Sec 22 T 12 N R 1 W M D M Thence South between the W½ of the NE¼ of said Section 22 belonging to J. D. Laugenour and the E½ of the NE¼ of said Section 22 belonging to W. H. H. Copp 40.00 chains more or less. Thence South between the West ½ of the SE¼ of said Sec. 22 belonging to

F. Kackie, and the E½ of said S.E.¼ of Sec 22 belonging to Elizabeth Packman 25.00 chains more or less to a point Twenty Five Feet North of the Easterly line of the Northern Pacific Right of way for a Rail Road Thence S 42° E parallel with the Northern Pacific right of way for a railway and Twenty Five Feet Easterly therefrom through the E½ of said S.E.¼ of Sec 22 belonging to the said Elizabeth Packman 17.00 chains more or less to a point Twenty Five Feet East of said Railways right of way, on the Section line between Sections 22 and 27. Thence East between the S.E.¼ of the S.E.¼ of said Sec 22 belonging to the said Elizabeth Packman and the N.E.¼ of the N.E.¼ of Sec 27 belonging to the Estate of H Dill deceased 10.00 chains more or less. Thence East between the N.W.¼ of the N.W.¼ of Section 26 belonging to the Estate of said Dill deceased and the N.E.¼ of the N.W.¼ of said Sec. 26 belonging to N. Wyckoff both on the South and the S.W.¼ of Sec 23 belonging to Elizabeth Packman on the North 40.00 chains more or less. Thence East between the S.W.¼ of the S.E.¼ of said Sec 23 belonging to the said Elizabeth Packman and the S.E.¼ of the S.E.¼ of said Sections 23 belonging to the Estate of J.J. DeRose deceased both on the North and the N.E.¼ of Section 26 belonging to C.O. & L.A. Byrnes on the South 40.00 chains more or less. Thence East between the S.W.¼ of the S.W.¼ of Sec. 24 belonging to said Estate of J.J. DeRoss deceased and the S.E.¼ of the S.W.¼ of said Sec. 24 belonging to D.A. Hershey both on the North and the N.W.¼ of Sec. 25 belonging to C.E. Byrnes on the South 40.00 chains more or less to the North East corner of said N.W.¼ of said Sec. 25. All the above described pieces or parcels of land lying and being in T12 N R1W M.D.M. said road to be Fifty Feet wide Twenty Five Feet on each side of the line as above described

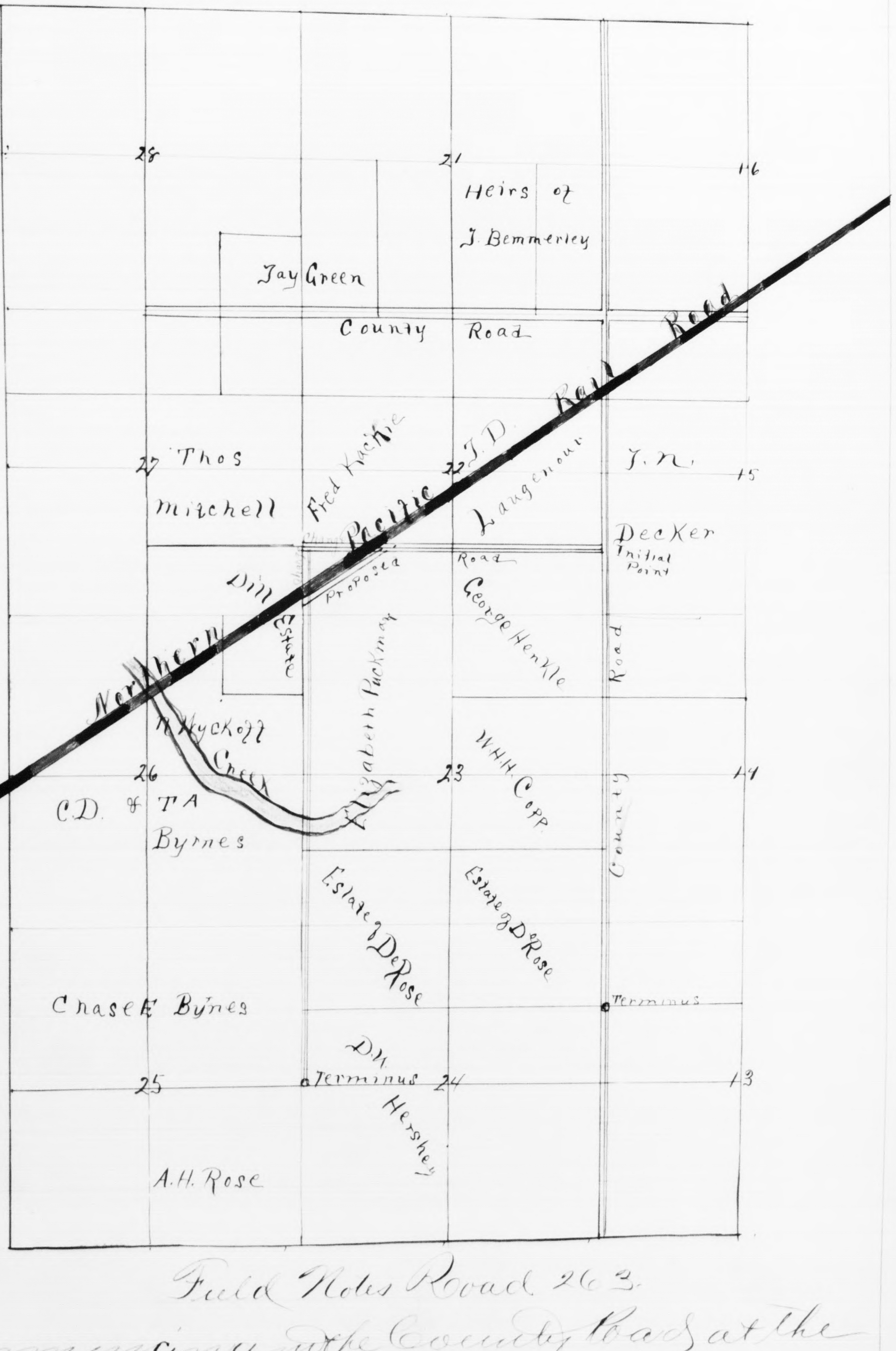
28
21
16
Heirs of
J. Bemmerley
Jay Green
County Road
Northern Pacific Rail Road
27
Thos
Mitchell
Fred Kachie
22
J.D. Laugenour
J. N.
Decker
15
Initial Point
Dill
Estate
Change
Proposed
Road
George Henkle
County Road
Elizabeth Packman
N. Wyckoff
Creek
26
23
14
C.D. & T.A
Byrnes
W.H.H. Copp
Estate of De Rose
Estate of De Rose
Chase & Byrnes
Terminus
Dill
Terminus
25
24
13
Hershey
A.H. Rose

Field Notes Road 263.

Commencing on the County Road at the North West corner of the E½ of the NE.¼ of Sec 22 T12 N. R.1W. M.D.M. Thence South 64.00 to a point 25 feet North of the Easterly line of the N.P.R.R. Co. Thence S 42° E. parallel with the Easterly line of said N.P. R.R. 6 and 25 feet Easterly therefrom 18.90 chains to a point on the Section line between Sections 22 & 27. Thence East on said Section line 129^{30} chains to the terminal point prayed for in the petition

J. E. R. O'Farrell
County Surveyor.

Road No 268.

The Petition for the establishment of Road No 268 was duly and legally signed and filed. April 2nd 1889. Joel Wood, N. Switzer and J. E. R. O'Farrell were appointed viewers on the same date. The Report of viewers was duly filed on June 4th 1889, showing that all land owners affected had been notified, and recommending the establishment of the Road, and set for hearing July 3rd 1889.

The matter came regularly on for hearing at the time set. Due proof was made to the satisfaction of the Board that all non-consenting land owners had been duly and legally notified of such hearing.

Evidence was had and duly considered and the Board being fully advised in the premises, finds that the Road as prayed for is a Public necessity. Whereupon it was ordered that the Report of viewers be adopted and that the Petition for the establishment of said road be granted as prayed for, and as set out in the Report of the viewers. Damages are allowed as follows
Wolf Levy $250.

Following is a description of the road as established together with a plat of same, Commencing on the North side of Cache Creek at a point 1.00 chains more or less Easterly from where the West line of Section 12 T 12 N R 4 W Mount Diablo Base and Merridian intersects the North bank of said Cache Creek. Thence North Westerly following the easy and natural grade of the high grounds through the N.W.¼ of Sections 12 the N.E.¼ of the N.E.¼ of Section 11 and all of Section 2 to a point on the boundary line of Yolo and Colusa Countys and the North line of Sections 2 where said point will intersect the County road leading from Cortina Vally in the County of Colusa.

Said Road to be Fifty Feet wide Twenty Five Feet on each side of the North Westerly line above ennumerated.

All the above described tracts of land belonging to Wolf Levy and lying and being in T 12 N R 4 W Mount Diablo Base and Merridian and the entire length of said road through the land as above set forth herein to be 160.00 Chains more or less.

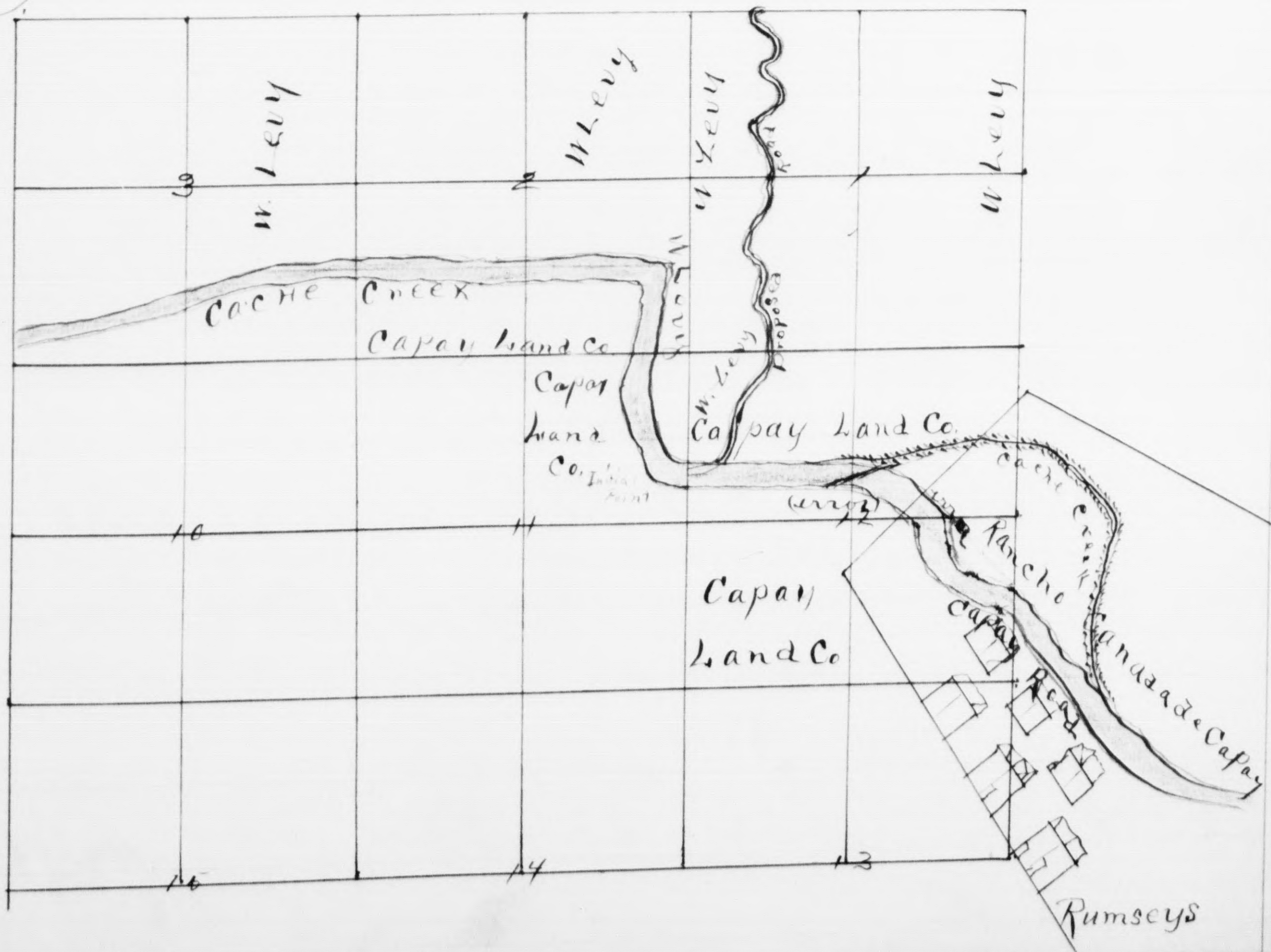
W. Levy
W. Levy
W. Levy
W. Levy
W. Levy
W. Levy
3
2
1
10
11
12
15
14
13
Road
Proposed Road
Cache Creek
Capay Land Co.
Capay Land Co.
Capay Land Co.
Capay Land Co
Indian Point
Rancho
Cache Creek
Canada de Capay
Capay Road
Rumseys

Field Notes of Road No 268.

and of the Cache Creek Canyon and Cortina Road

Commencing at a point on the Township line 16$\frac{16}{''}$ chains East of the North West corner of Section 1 Township 12 N R 4 W M.D.M.

Thence S 6° 00' E 100 Chains
" S 14° 30' W 1$\frac{00}{''}$ "
" S 41° 30' W 1$\frac{00}{''}$ "
" S 64° 00' W 1$\frac{75}{''}$ "
" S 0° 30' W 1$\frac{68}{''}$ "
" S 21° 00' E 1$\frac{45}{''}$ "
" S 78° 00' W 1$\frac{86}{''}$ "
" S 11° 30' W 0$\frac{45}{100}$ "
" S 60° 00' E 3$\frac{72}{''}$ "
" S 69° 00' E 4$\frac{50}{100}$ "
" N 63° 00' W 6.86 "
" S 60° 30' E 1$\frac{88}{''}$ "
" S 73° 00' E 1.26 "
" S 48° 30' E 1.66 "
" S 33° 30' E 6.30 "
" S 41° 00' E 2.00 "
" S 41° 00' E 1.00 "
" S 42° 30' E 1.36 "
" S 20° 00' E 146 "
" S 11° 30' W 2.75 "
" S 58° 30 E 260 "
" S 76° 00' E 268 "
" S 13° 30' E 1.12 "
" S 11° 30' W 3.36 "
" S 71° 30' E 1.35 "
" S 63° 30' E 1.16 "
" S 42° 00' E 4.42 "
" S 27° 30' E 1.66 "

Thence S 24° 45' E 6.62 Chains
" S 4° 00' W 5.63 "
" S 6° 45' W 2.71 "
" S 36° 00' E 3.41 "
" S 43° 30' E 5.57 "
" S 34.30 E 1.60 "
" S 3° 00' W 2.49 "
" S 30° 10' W 2.55 "
" S 35° 10' W 1.72 "
" S 61° 45' E 3.37 "
" S 00° 30' E 3.05 "
" S 13° 00' W 4.12 "
" S 31° 00' E 0.57 "
" S 12° 00' W 3.00 "
" S 16° 30' W 3.39 "
" S 36° 45' W 7.95 "
" S 56° 00' W 3.00 "
" S 1° 00' W 2.66 "
" S 42.15' W 1.81 "
" S 70° 30' W 5.00 "
" S 58° 30' W 6.51 "
" S 16.31 "

to a post East of the Boyle Barn Thence S 85° 30 W 9.00 chains to the West bank of Cache Creek to an intersection with the County Road

J. E. R. Farrell
Co Surveyor

Road No. 266.

The Petition for the establishment of Road No 266 was duly and legally signed and filed April 2nd /89 H. B. Johnson, John Archer, and J. E. R. O. Farrell were appointed viewers on the same date. The Report of viewers was duly filed on May 7th 1889. showing that all land owners affected had been notified and recommending the establishment of the road. and set for hearing Aug 6th 1889.

The Matter came regularly on for hearing at the time set Due proof was made to the satisfaction of the Board being fully advised in the premises, finds that the road as prayed for is a public necessity; Whereupon it was ordered that the Report of Viewers be adopted and that the Petition for the establishment of said road be granted as prayed for, and as set out in the Report of the viewers.

Damages are allowed as follows.

Agness Bemmerly $45. J. E. McCullough $50. C. M. Lawnsbury $36. E. Weaver $26. Estate of Margt Tull $40. J. C. & G. C. Stephens $180.

Following is a discription of the road as established together with a plat of same.

Commencing at the Easterly terminus of Road No 199 at the South East corner of the lands of A. Hanes in fractional Section 13 T10N R1W Mount Diablo Base and Meridian. Thence S 79°45' E following the North boundary of the Gordon Grant as now located and cultivated to by the several parties in interest owning land on each side of such north boundary 40.00 chains more or less to the Range line dividing Townships 10.1. West and 10.1 East Mount Diablo Merridian. Thence S 79°45' E following the North boundary of the Gordon Grant as now located and cultivated to by the several portions in interest thereto 229.50 Chains more or less to the North East corner of the said Gordon Grant and to the intersection with the County road leading Southerly from that point Said road to be Fifty Feet wide. Twenty Five Feet on each side of the line as above described.

Said road will pass over the lands of the following named land owners. Over the lands of August Voestch in the fractional E½ of Sec 13 40.00 Chains more or less. Over the land of Agnes Bummuley in the Gordon Grant 40.00 Chains more or less. The above lands lying and being in T10 N.R.1 W. M.D.M. Over the lands of C.P. Burke in the fractional S½ of Section 18 88.50 chains more or less. Over the lands of the said Burke in the fractional S.W.¼ of Section 17 20.00 chains more or less. Over the lands of James Cornelius in the fractional S.W.¼ of Section 17 20.00 chains more or less Over the lands of C.P. Burke in the fractional S.E.¼ of Section 17. 40.00 chains more or less. Over the the lands of Fred Holler in the fractional W½ of Section 16. 40.00 chains more or less Over the lands of Jas. E. McCullough in the fractional Section 21 21.00 chains more or less. All the last above described parcels of land lying and being in T10. N.R. 1 E Mount Diablo Base and Meridian and lying on the North side of the North boundary line of the Gordon Grant as herebefore described, and set forth Over the lands of the estate of Margaret Tutt deceased. 30.00 chains more or less. Over the lands of Ann E.M. & Maud Launsberry 30.00 chains more or less Over the lands of Elizabeth Weaver 20.00 chains more or less. Over the lands of J.C. & Geo. O. Stephens 149.50 chains more or less to the North East corner of the Gordon Grant as before set forth herein.

All the last above described tracts of land lying and being in T10 N.R.1W Mount Diablo Meridian save and excepting 10.00 chains more or less belonging to the Estate of Maragret Tutt deceased which lies in T10 N.R.1W Mount Diablo Meridian and all the last above described tracts of land are situated within the boundary lines of the said Gordon Grant.

Field Notes. Road No 266.

Commencing at the Easterly terminus of Road No 199 at the South East corner of the lands of A. Hains in fractional Section 12 T10 N R1W Merridian and Base of Mount Diablo.

Thence S 80°45' E 67.00 chains, Thence S 80°15' E 48.10 chains to Stephens West line Thence S 80.00 E 4.05 chains Thence S 80°05' E 81.49 chains to line between Secs 16 & 17. Thence S 79°40' E 64.58 chains to the North East corner of the Gordon Grant and to an intersection with the public road at that point.

Respectfully Submitted
J.E.R. O'Farrell.
County Surveyor

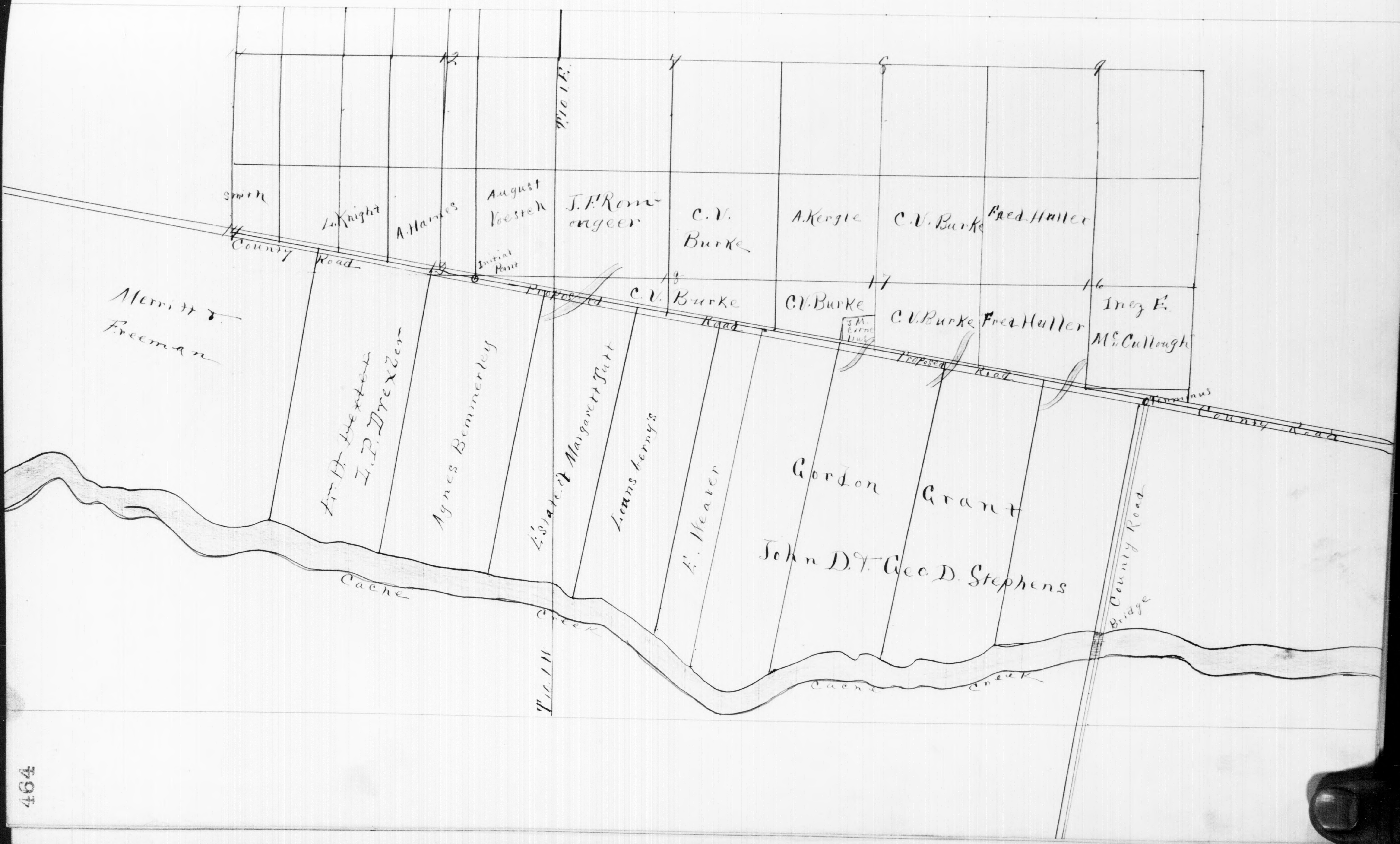

11
12
T.10 I E.
7
8
9
Smith
L. Knight
A. Harnes
August Voestch
J. F. Romongeer
C. V. Burke
A. Kergle
C. V. Burke
Fred Haller
11
County Road
12
Initial Point
Proposed Road
18
C. V. Burke
C. V. Burke
J. M. Cornelius
17
C. V. Burke
Fred Haller
16
Inez E. McCullough
Proposed Road
Terminus
County Road
Merritt T. Freeman
E. D. Dexter
I. P. Drexler
Agnes Bemmerley
Estate of Margarett Tutt
Lounsberry's
E. Weaver
Gordon Grant
John D. & Geo. D. Stephens
County Road
Bridge
Cache Creek
T. 11 N
Cache Creek

Road No 276

The Petition for the establishment of Road No 276 was duly and legally signed and filed Aug 6. 1889 C.E. Rymes, H.B. Head and J.E.R.O. Farrell were appointed viewers on the same date.

The Report of viewers was duly filed on Nov 6th 1889. showing that all land owners offected had been notified, and recommending the establishment of the road, and set for hearing January 7th 1890.

The matter came regularly on for hearing at the time set. Due proof was made to the satisfaction of the Board that all non-consenting land owners had been duly and legally notified of such hearing.

Evidence was had and duly considered and the Board being fully advised in the premises, finds that the road as prayed for is a public necessity; Whereupon it was ordered that the Report of Viewers be adopted and that the Petition for the establishment of said road be granted as prayed for and as set out in the Report of the Viewers.

Damages are allowed as follows

D.W. Hershey $229.20; Estate of H. Gaddis $91.20. A. Bourne $378.00 and James Root $91.20

Following is a description of the road as prayed established together with a plat of same.

Commencing in the County Road at the North West corner of Section 21 T11 N R1E Mount Diablo Base and Meridian. Thence running South on the sections lines 120.00 chains more or less to the South West corner of the N.W. 1/4 of Section 28 said Township and range and intersecting the County road leading West at that point. Said road to be Fifty (50) Feet in width. Twenty Five (25) Feet on each side of the Section lines as above described and set forth.

Said proposed road will pass over and occupy the following described parcels of land, belonging to the persons named herein respectively.

1st. Over a strip of land 25 feet in width off the East side of the N.E.¼ of Section 20 T 1 N R 1 E M D M. belonging to the Estate of James Root deceased.

2nd. Over a strip 25 feet in width off the East side of the S.E.¼ of said Sec. 20 belonging to the Estate of H. Gadds deceased.

3rd. Over a strip 25 feet in width off the East side of the N.E.¼ of Section 29 T 1 N R 1 E M D M belonging to the Estate of George Glascock "decd."

4th. Over a strip 25 Feet in width off the West side of the N.W.¼ of Sections 28 and the S.W.¼ of the SW¼ of Section 21 T 1 N. R 1 E. M D M. and belonging to the heirs of George Glascock deceased,

5th. Over a strip 25 feet in width off the West side of the N.W.¼ of the SW¼ and the NW¼ of Section 21 T 1 N R 1 E Mount Diablo Base & Meridian belonging to D. M. Hershey.


17
16
15
18
20
21
22
19
29
28
27
30
32
33
34
31
Heirs of James Root
Fred Springer
Charlotte Schliemann
J.D. Langenour
D.H. Hershey
Anderson Estate
R. R.
County Road
J.S. Black
Initial Point
Heirs of Geo. Glasscock
Gaddis Estate
Creek
Terminus
John R. McClintock
Heirs of Jno. Bennington
A. Bowen

Field Notes.

Commencing at the North West corner of Section 21 T11 N R1E M D M. Thence South 40.01 chains Thence South 40.01 chains Thence South 40.01 chains to terminal point prayed for in the petition.

J. E. R. O'Farrell
County Surveyor.

Road No 272.

The Petition for the establishment of Road No 272 was duly and legally signed and filed July 1st 1889 A. B. Johnson, E. H. Archer and J. E. R. O. Farrell were appointed viewers on the same date. The Report of viewers was duly filed on Oct. 8th 1889 showing that all land owners affected had been notified, and recommending the establishment of the road, and set for hearing January 9th 1890.

The matter came regularly on for hearing at the time set. Due proof was made to the satisfaction of the Board that all non-consenting land owners had been duly and legally notified of such hearing.

Evidence was had and duly considered and the Board being fully advised in the premises finds that the Road as prayed for is a public necessity. Whereupon it was ordered that the Report of viewers be adopted and that the Petition for the establishment of said road, be granted as prayed for and as set out in the Report of the viewers;

Damages was set out as follows
C. J. Day $900. and R. G. Browning $200.

Following is a description of the road as established together with a plat of the same

Commencing at the S.W. corner of section 3. Township 9. N. R 1. East M.D.M. thence running East on the section lines. two miles, more or less, to the S.E. corner of section 2. said Tp. & R. thence North on the section line one mile, more or less, between sections 1 & 2. said Tp. & R. to the North west corner of said section 1. on the Tp. line between Tps. 9 & 10. north; thence North on the section line between sections 35 & 36. Township 10 North, Range 1 East, M.D.M., one mile more or less, to the N.W. corner of said sec. 36, intersecting the County Road at that point, leading from Woodland to Madison, in said County. Said road to be 50 feet in width, and extend 25 feet on each side of said section lines.

Said proposed road will pass over and occupy the following described parcels of land, belonging to the persons named herein, respectively:

1st: Over a strip 25 feet in width, off of the South side of the S.W.¼ of sec. 3 Town. 9 north, R.1.E. M.D.M. belonging to C. Cable:

2nd Over a strip 25 feet in width, off of the North side of the N.W.¼ of sec. 10. said Tp. & R. belonging to ~~Ann Spurgeon~~; Sarah A. Douglas:

3rd; Over a strip 25 feet in width off of the South side of the S.E.¼ of sec. 3. said Tp. & R belonging to Ann Spurgeon:

4th; Over a strip of land 25 feet in width off of the North side of the N.E.¼ of sec. 10. said Tp. & R. belonging to Susie B. Wolfskill;

5th; Over the a strip of land 25 feet in width, off of the South side of the S.W.¼ of section 2. said Tp. & R. belonging to C. Cable:

6th; Over a strip 25 feet in width, off of the North side of the N.W.¼ of section 11. said Tp. & R. belonging to Mary A. Black:

7th Over the a strip 25 feet in width off of the North side of the S.E.¼ of sec 2. said Tp & R, belonging to C.H. Day:

Over a strip 25 feet in width off of the East side of the E.½ of section 2 said Tp. & R. belonging to C. H. Hay:

Over a strip 25 feet in width off of the North side of the N.E.¼ of sec. 11. said Tp & R. belonging to C. Y. Hay:

8th: Over a strip 25 feet in width off of the West side of the S.W.¼ of sec. 1 said Tp. & R. belonging to V. G. Browning:

9th Over the a strip. 25 feet in width off of the West side of the N.W.¼ of section 1, said Tp & R belonging to Chas. Leman:

10th: Over the a strip 25 feet in width off of the East side of the S.E.¼ of sec. 35, Tp. 10 N., R 1 E., M. D. M. belonging to J. J. Welch:

11th: Over a strip 25 feet in width off of the West side of the S.W.¼ of sec. 36 Tp. & R. last aforesaid, belonging to M. Diggs:

12th: Over a strip 25 feet in width. off of the East side of the N.E.¼ of sec 35 Tp. & R, last aforesaid, belonging to T. Fishback:

13th: Over a strip 25 feet in width. off of the West side of the N.W.¼ of sec 36. Tp. & R. last aforesaid belonging to Albina Lane:

That the foregoing are the only persons owning land, over which the said proposed road passes, and the tracts above described are the only ones touched by said road.

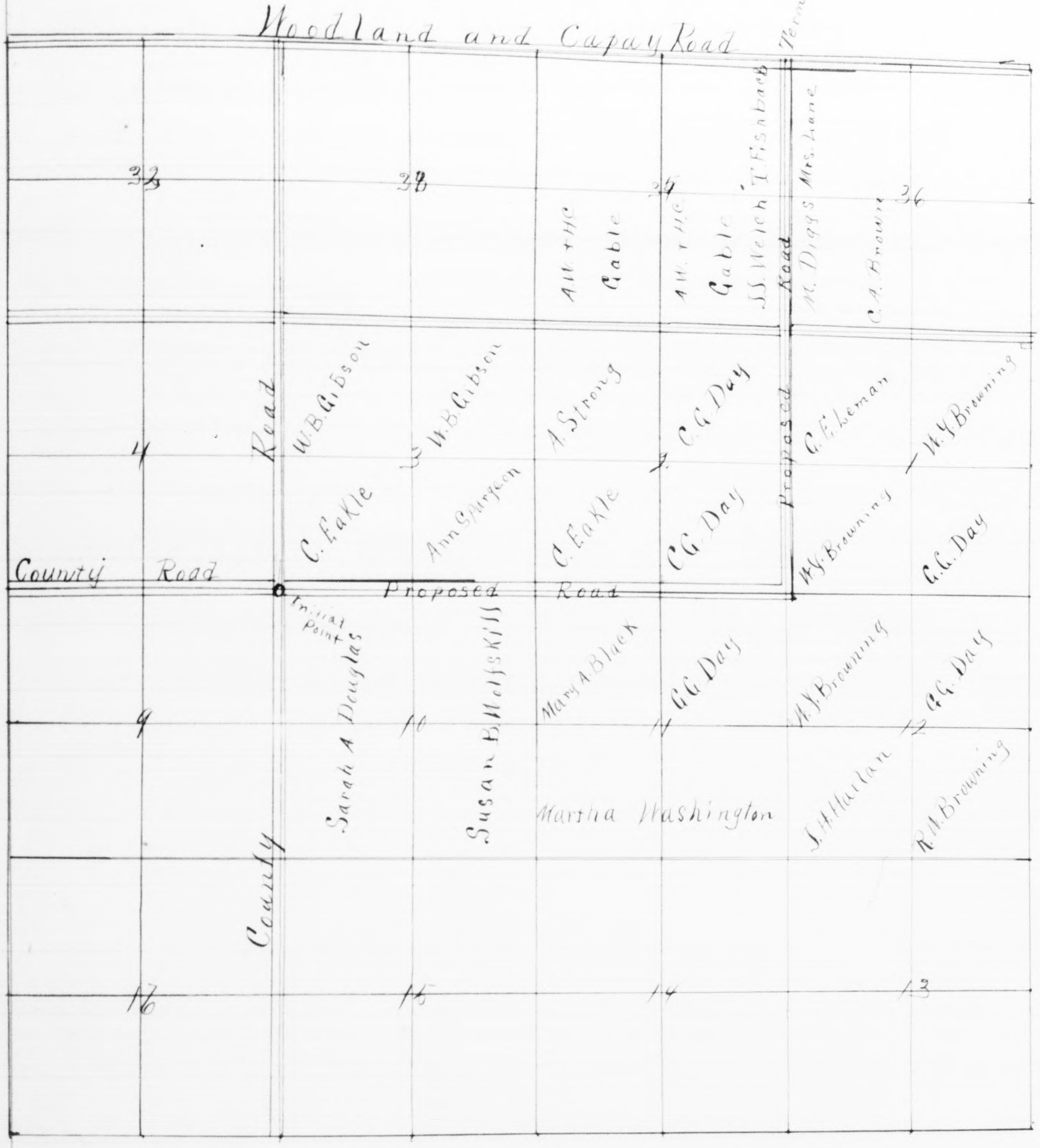
Woodland and Capay Road
Terminus
33
34
35
36
A.W. + H.C. Gable
A.W. + H.C. Gable
J.J. Welch
T. Fishback
Mrs. Lane
M. Diggs
C.A. Brown
Road
W.B. Gibson
W.B. Gibson
A. Strong
C.G. Day
C.E. Leman
W.Y. Browning
4
3
2
1
C. Eakle
Ann Spurgeon
C. Eakle
C.G. Day
W.Y. Browning
C.G. Day
Proposed
County Road
Proposed Road
Initial Point
Sarah A. Douglas
Susan B. Wolfskill
Mary A. Black
C.G. Day
W.Y. Browning
C.G. Day
9
10
11
12
Martha Washington
S.A. Harlan
R.A. Browning
County Road
16
15
14
13

Field Notes Road 272

Commencing at the South West corner of Section 3 T 9 N. R. 1 E Mount Diablo Base and Meridian, Thence East 120.00 chains Thence East 40.00 chains. Thence North 40.22 chains. Thence North 40.72 chains to the Township line and to the North East corner of Section 2 T 9 N R 1 E M. D. M. Thence North 80.02 chains to the North West corner of Section 36 T 10 N R 1 E. M. D. M. and the terminus of the proposed road as prayed for in the petition

Respectfully Submitted
J. C. R. O. Farrell
County Surveyor

Road No. 274.

The Petition for the establishment of Road No 274 was duly and legally signed and filed July 1st 1889. S. A. Bentley, Mary Cryart and J. C. W. Farrell were appointed viewers on the same date. The Report of viewers was duly filed on Nov. 5th 1889 showing that all land owners affected had been notified, and recommending the establishment of the road, and set for hearing January 9th 1890.

The matter came regularly on for hearing at the time set. Due proof was made to the satisfaction of the Board that all non consenting land owners had been duly and legally notified of such hearing.

Evidence was had and duly considered and the Board being fully advised in the premises, finds that the road as prayed for is a public necessity; Whereupon it is ordered that the Report of viewers be adopted and that the Petition for the establishment of said road be granted as prayed for, and as set out in the Report of the Viewers.

Damages are allowed as follows.
H. P. Diggs $50. and F. F. Laugenour $960.

Following is a description of the Road as established together with a plat of same.

Commencing in the center of the County road leading from Woodland to Knights Landing, in said Yolo County, at the south east corner of the land conveyed to H. P. Diggs by deed dated the 22nd day of November, 1881, and recorded in Book 31 of Deeds page 201: Records of Yolo County, California:

thence North 29.50 chains along the line between said lands of R. P. Diggs and the lands of T. P. Laugenour adjoining the same on the east.

Thence east 20.00 chains more or less to the line dividing the lands of said Laugenour from those of Mrs C. G. Todd; thence North 50.25 chains more or less along the line between the said lands of T. P. Laugenour and Mrs. G. G. Todd to a point in said line 25 feet south of the Second Standard Parallel line dividing Townships 11 and 11 north, Range 2 east, Mt. Diablo Meridian; thence west 2.15 chains more or less to a point 25 feet South of the South West corner of section 34 T. 11 N., R. 2 E. M. D. M.; thence north 25 feet to the said South west corner of said Section 34 aforesaid, said Section corner being the terminus of said proposed road; said road to be 50 feet wide and extend 25 feet on each side of the line above described.

We further represent that said road will be Fifty feet wide. Twenty five feet on each side of the above described line

Field Notes of Road No 277

Commencing in the center of the County Road leading from
Woodland to Knights Landing in Yolo County at the South East
corner of the land conveyed to R. P. Diggs by deed dated the 22nd
day of November 1881 and recorded in Book 31 of deeds page 201
Records of Yolo County California. Thence North 29.50 chains Thence
East 78.62 chains. Thence North 50.26 chains. Thence West 2.16 Ch-
-ains. Thence North 0.38 chains to the South West corner
of Section 34 T 11 N R 2 E Mount Diablo Base and
Meridian and the terminus of the road petitioned for.

Respectfully Submitted.

J. C. R. O'Farrell.

Co. Surveyor.

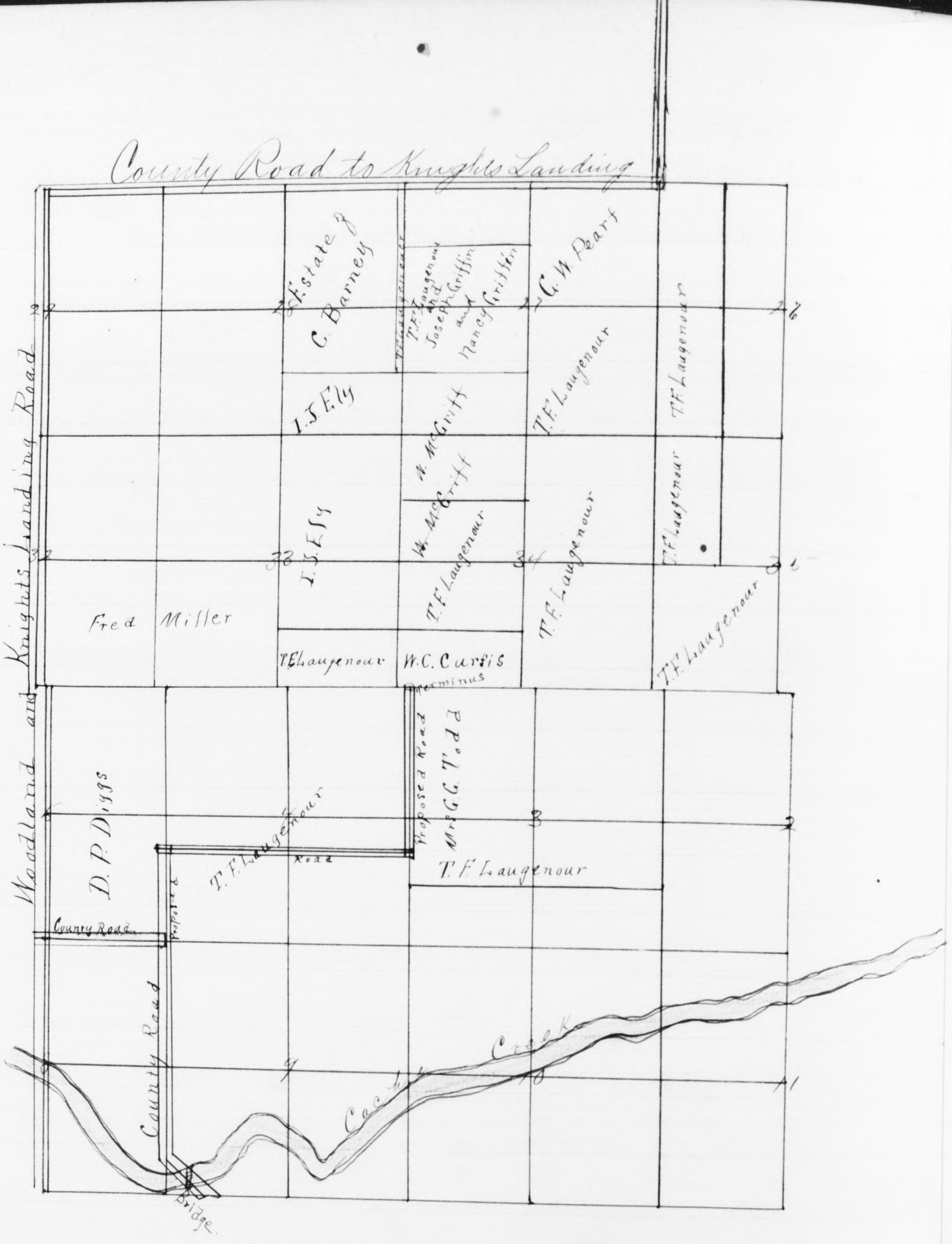
County Road to Knights Landing
Woodland and Knights Landing Road
Estate of C. Barney
T.F. Laugenour
T.F. Laugenour and Joseph Griffin and Nancy Griffin
G.W. Peart
T.F. Laugenour
T.F. Laugenour
I.S. Ely
W. McGriff
W. McGriff
I.S. Ely
T.F. Laugenour
T.F. Laugenour
T.F. Laugenour
T.F. Laugenour
T.F. Laugenour
Fred Miller
T.F. Laugenour
W.C. Curtis
Terminus
Proposed Road
Mrs G.C. Todd
D.P. Diggs
T.F. Laugenour
Road
T.F. Laugenour
County Road
Proposed
County Road
Cache Creek
Bridge
27
28
27
26
32
33
34
35
3
2
9
10
11

Road No 275.

The Petition for the establishment of Road No 275. was duly and legally signed and filed July 1st 1889.

S. A. Bentley, M. Enyart and J. E. R. O'Farrell were appointed viewers on the same date. The Reprot of viewers was duly filed on November 6th 1889 showing that all land owners affected had been notified, and recommending the establishment of the road, and set for hearing January 9th 1890.

The Matter came regularly on for hearing at the time set. Due proof was made to the satisfaction of the Board that all non consenting land owners had been duly and legally notified of such hearing.

Evidence was had and duly considered, and the Board being fully advised in the premises, finds that the road as prayed for is a public necessity; Whereupon it was ordered that the Report of Viewers be adopted and that the Petition for the establishment of said road be granted as prayed for, and as set out in the Report of the Viewers;

Damages were allowed as follows.

T. F. Laugenour $227 50/100 I. J. Ely $154, Nancy Griffin $50. Joseph Griffin $12 50/100 and Baird Brothers $100.

Following is a discription of the road as established together with a plat of same.

Commencing at the South West corner of section 34, Township 11 North, Range 2 East, M.D.M. and running thence North, following the sections lines, 160.00 Chains, more or less, to the North-west corner of section 27, (Township) and range aforesaid,) to intersect the County road at that point leading to the town of Knights Landing, in said Yolo County, said proposed road to be 50 feet in width, and extend 25 feet on each side of the section lines

The said proposed road will pass through and over the lands of the following persons, and will occupy;

1st; A strip of land 25 feet in width, off of the East end of the S.½ of the S.E.¼ of section 33, Town 11 North, Range 2 East, M.D.M., belonging to T. F. Laugenour;

2nd; A strip of land 25 feet in width, off of the West end of the S.½ of the S.W.¼ of Section 34, said Tp. & R. belonging to W. C. Curtis

3rd A strip of land 25 feet in width, off of the East end of the N.½ of the S.E.¼, and off of the East side of the N.E.¼ of section 33; and a strip of land off of the East end of the S.½ of the S.E.¼ of section 28, all in said Tp. & R, belonging to I. J. Ely;

4th; A strip of land 25 feet in width, off of the

West end of the N.½ of the S.W.¼ and the S.½ of the N.W.¼ of section 34. said Tp. and R. belonging to T. F. Laugenour.

5th: A strip of land 25 feet in width off of the West end of the N.½ of the N.W.¼ of section 34, and off of the West end of the S.½ of the S.W.¼ of Section 27. all in said Tp. and R., belonging to Wm. McGuff.

6th: A strip of land 25 feet in width off of the east end of the N.½ of the S.E.¼, and off of the east side of the N.E.¼ of section 23. all in said Tp. and R., belonging to T. F. Laugenour.

7th A strip of land 25 feet in width off of the west end of the N.½ of the S.W.¼ and the S.½ of the N.W.¼ of section 27. said Tp. and R., belonging to T. F. Laugenour, and Nancy Griffin, widow of Joseph Griffin, deceased and Joseph Griffin (a minor) as tenants in common;

8th: A strip of land 25 feet in width off of the West end of the N.½ of the N.W.¼ of section 27. said Tp. and R. belonging to Joseph C. Baird. T. L. Baird, and J. D. Baird, as tenants in Common.

Field Notes of Road No 276.

Commencing at the South West corner of Section 34 T11 N R. 2E Mount Diablo Base and Meridian Thence North 39.98 chains. Thence North 39.98 chains. Thence North 80.01 chains to the North West Corner of Section 27 said Townships and Range and the terminus of said road.

Respectfully Submitted
J. E. R. O'Farrell
County Surveyor

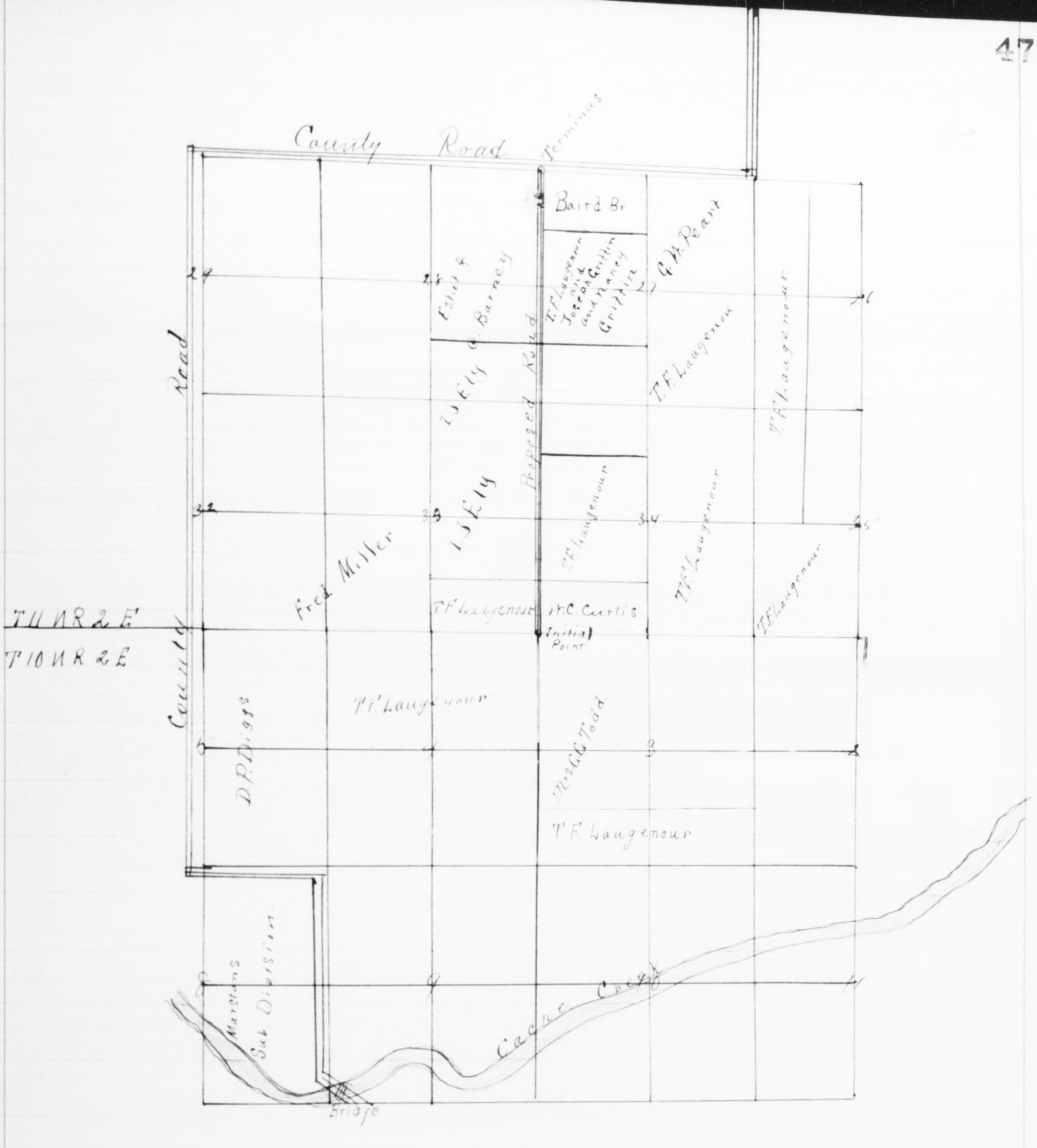
County Road
Terminus
Baird Br
Estate of Barney
I.S. Ely & Barney
T.F. Laugenour and Joseph Griffin and Nancy Griffin
G.W. Peart
T.F. Laugenour
T.F. Laugenour
Proposed Road
I.S. Ely
Fred Miller
T.F. Laugenour
T.F. Laugenour
T.F. Laugenour
T.F. Laugenour
W.C. Curtis
Initial Point
County Road
T11N R2E
T10N R2E
T.F. Laugenour
D.P. Diggs
Mrs G.C. Todd
T.F. Laugenour
Marvins Sub Division
Cache Creek
Bridge
29
28
27
26
32
33
34
35
3
4

Road No 283.

The Petition for the establishment of Road No 283. was duly and legally signed and filed Dec. 3rd 1889 C.C. Byrns, W.C. Hyatt and J.E.C. O Farrell were appointed viewers on the same date

The Report of Viewers was duly filed on Feby 4th 1890. showing that all land owners affected had been notified, and recommending the establishment of the road, and set for hearing July 8th 1890.

The Matter came regularly on for hearing at the time set. Due proof was made to the satisfaction of the Board that all non-consenting land owners had been duly and legally notified of such hearing

Evidence was had and duly considered and the Board being fully advised in the premises, finds that the Road as prayed for is a Public Necessity. Whereupon it was ordered that the Report of Viewers be adopted and that the Petition for the establishment of said road, be granted as prayed for and as set out in the Report of the Viewers;

Damages were allowed as follows. O. N. Hershey $34.50. F. C. Meenan $75.00. H. A. Clausen $79.95. L. R. Poundstone $8.00. S. F. Savings Amor $8.00, L. B. Sprowl, 100.00. A. T. Robinson 22.50/00 and Jas. Ridley $20.00

Following is a discription of the Road as established together with a plat of same.

Commencing in the County Road at the North West corner of Section 4 T. 11 N. R. 1 Mount Diablo Base and Meridian. Thence West on the Township line between Township 11 and 12 N. R. 1 E. Mount Diablo B & M. 160.00 chains more or less to the N. W. corner of Section 6 T. 11 N. R. 1 E. M. D. M. Thence West on the Township line between Townships 11 and 12 N. R. 1 W. Mount Diablo B. & M. 40.00 chains more or less to the North West corner of the N. E. ¼ of Section 1 T. 11 N. R. 1 W. M. D. M. Said Road to be Fifty Feet wide. Twenty five feet on each side of the line as above described.

1st Over the lands of H. A. Clausen on the North boundary line of the N ½ of Section 5 T 11 N. R. 1 E a strip 80.00 chains more or less long by 25 feet wide.

2nd Over the lands of the said Clausen on the North boundary lines of the N ½ of the N E ¼ of Section 6 said Township and Range a strip 40 chains long by 25 feet wide.

3 Over the lands of James Ridley

on the North boundary line of the N.E.¼ of the N.W.¼ of Section 6 said Township and Range a strip 20.00 chains long by 25 feet wide.

4th Over the lands of L.B. Sproul on the North boundary line of the N.W.¼ of the N.W.¼ of said Section 6 a strip 20.00 chains long by 25 feet wide

5th Over the lands of the said Sproul on the South boundary line of the S½ of the S.E.¼ of Section 36 T.12 N.R.1 W M.D.M. a strip 40.00 chains long by 25 feet wide.

6th Over the lands of F.C. Meenan on the North boundary lines of the N½ of the N.E.¼ of Section 1 T.11 N.R.1 W M.D.M. a strip 40.00 chains long by 25 feet wide.

7th Over the lands of H.A. Clausen on the South boundary line of the N½ of the S.E.¼ of Section 32 T.12 N.R.1 E. M.D.M. a strip 20.00 chains long by 25 feet wide.

8th Over the lands of A.T. Robinson on the South boundary line of the S.W.¼ of said Section 32. a strip 40.00 chains long by 25 feet wide.

9th Over the lands of D.W. Hershey on the South boundary lines of E½ and E½ of W½ of Section 31 T.12 N.R.1 E. M.D.M. a strip 60.00 chains long by 25 feet wide.

10th Over the lands of the San Francisco Savings Union in the W½ of the W½ of Section 31 T.12 N.R.1E a strip 20.00 chains long by 25 feet wide off the South boundary line. 11th

11th Over the lands of S.R. Pannestone in the South boundary line of the E.½ of the S.E.¼ of Section 32 T.12 N.R.1E a strip 20.00 chains long by 25 feet wide

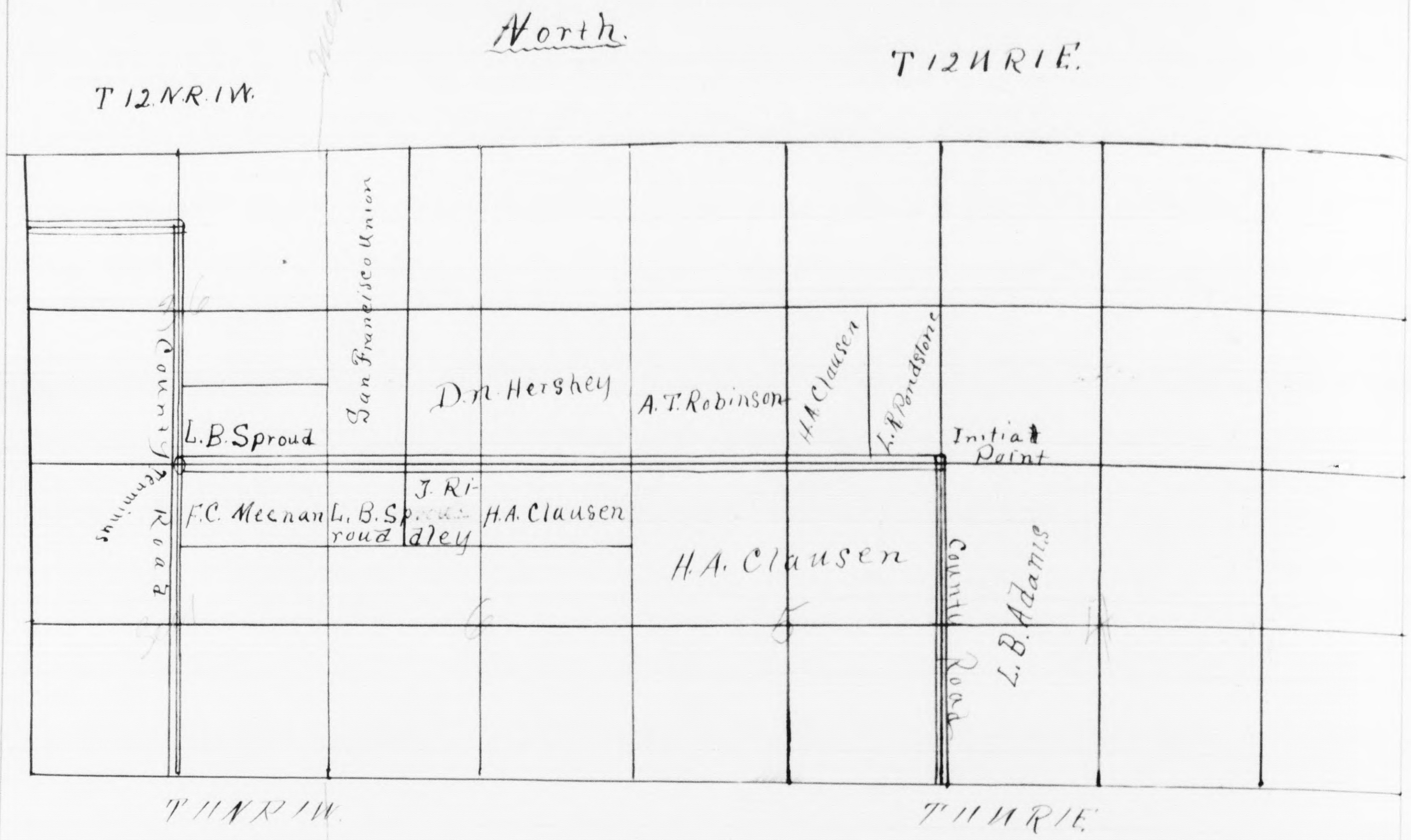
North
T12NR1W
T12NR1E
San Francisco Union
D.M. Hershey
A.T. Robinson
H.A. Clausen
L.B. Rendstone
L.B. Sproud
Initial Point
County Road Terminus
F.C. Meenan
L.B. Sproud
J. Ridley
H.A. Clausen
H.A. Clausen
County Road
L.B. Adams
T11NR1W
T11NR1E

Road No 299

The Petition for the establishment of Road No 299 was duly and legally signed and filed Oct. 9th 1890. E. J. Evans, Jos Hillman, and M. A. Nurse were appointed Viewers on the same date. The Report of Viewers was duly filed on Oct 9th 1890. showing that all land owners affected had been notified, and recommending the establishment of the Road, and set for hearing Feb. 3rd 1891.

The Matter came regularly on for hearing at the time set. Due proof was made to the satisfaction of the Board that all non-consenting land owners had been duly and legally notified of such hearing.

Evidence was had and duly considered and the Board being fully advised in the premises, finds that the Road as prayed for is a public necessity. Whereupon it was ordered that the Report of Viewers be adopted and that the Petition for the establishment of said road, be granted as prayed for and as set out in the Report of the viewers.

Damages are allowed as follows. A. C. Wilbur $70.00 A. McMillan $21.00 I. F. Mason $45.00 W. G. Hartman $7.50 and W. F. Smith $7.50.

Following is a discription of the road as established together with a plat of same.

Commencing in the center of the County Road at the North West corner of Section 3 T. 12 N R 2 W Mt Diablo Base and Meridian, Thence South on the section line 160.00 chains more or less to the South West corner of Section 10 said Township and Range and to an intersection with the County Road running East and West from the said above described terminal point.

Said Road to be Fifty Feet wide, Twenty Five Feet on each side of the above described Sections lines.

The said road will pass over and occupy the following described strips of land and belonging to the following named persons.

1st A strip 25 feet wide by 80.00 chains more or less long off the W½ of the West ½ of Section 3 and belonging to A. C. Wilbur.

(*) 3rd A. Strip 25 feet wide by 80.00 chains more or less long off the East edge of the S.E¼ of Section 4 and the N.E.¼ of Section 9 and both belonging to I. F. Mason

(*) 2nd A Strip 25 feet wide by 40.00 chains more or less long off the East edge of the N.E.¼ of Sections 4 and belonging to A. McMillan.

4th A. strip 25 feet wide by 40.00 chains long off of the West edge of the W½ of the N.W¼ of Section 10 and belonging to I. F. Mason

5th A strip 25 feet wide by 40.00 chains more or less long off the West edge of the W½ of the S.W.¼ of Section 10 and belonging to D. G. Hartman.

6th A strip 25 feet wide by 40.00 chains more or less long off of the East edge of the S.E.¼ of Section 9 and belonging to W. F. Smith.

All the above described tracts of land lying and being in T 12 N R 2 W Mt Diablo Meridian and in Yolo County State of California

Road No 299



Field Notes of Road No 299

Beginning at the S.W. corner of Sec 10 T 12 N R 2 W and running thence 40 00/00 chains between the lands of W. F. Smith and D. G. Hartman; thence North 39.65 Chains through the lands of J. F. Mason to the S.W. corner of Section 3; thence North 40.00 Chains between the lands of A. C. Wilbur and J. F. Mason; thence North 37.00 Chains between the lands of A. McMillan and A. C. Wilbur to an intersection with the Road between Yolo and Colusa Counties.

Dec. 8th 1890.

M. A. Nurse. Surveyor

300

Road No 300

The Petition for the establishment of Road No 300 was duly and legally signed and filed Nov. 6th 1890. E. Casselman. S. A. Bentley and M. A. Nurse were appointed Viewers on the same date. The Report of Viewers was duly filed on Dec. 3rd 1890. showing that all land owners affected had been notified, and recommending the establishment of the road. and set for hearing March 3rd 1891.

The Matter came regularly on for hearing at the time set. Due proof was made to the satisfaction of the Board that all non-consenting land owners had been duly and legally notified of such hearing.

Evidence was had and duly considered and the Board being fully advised in the premises, finds that the road as prayed for is a public necessity. Whereupon it was ordered that the Report of Viewers be adopted and that the Petition for the establishment of said road be granted as prayed for and as set out in the Report of the Viewers; "No Damages" Following is a discription of the road as established together with a plat of same.

Commencing at the South West corner of Block 32 in the corner of Washington and running thence N 80° W. 6160 feet to the line between lands of W. B. Todhunter, and the Estate of M. Boyle deceased, being the Easterly portion of a Road as surveyed by C. F. Read in March 1863 between the Tile House and the Town of Washington. Said proposed abandoment extending 30 feet each side of above described line.

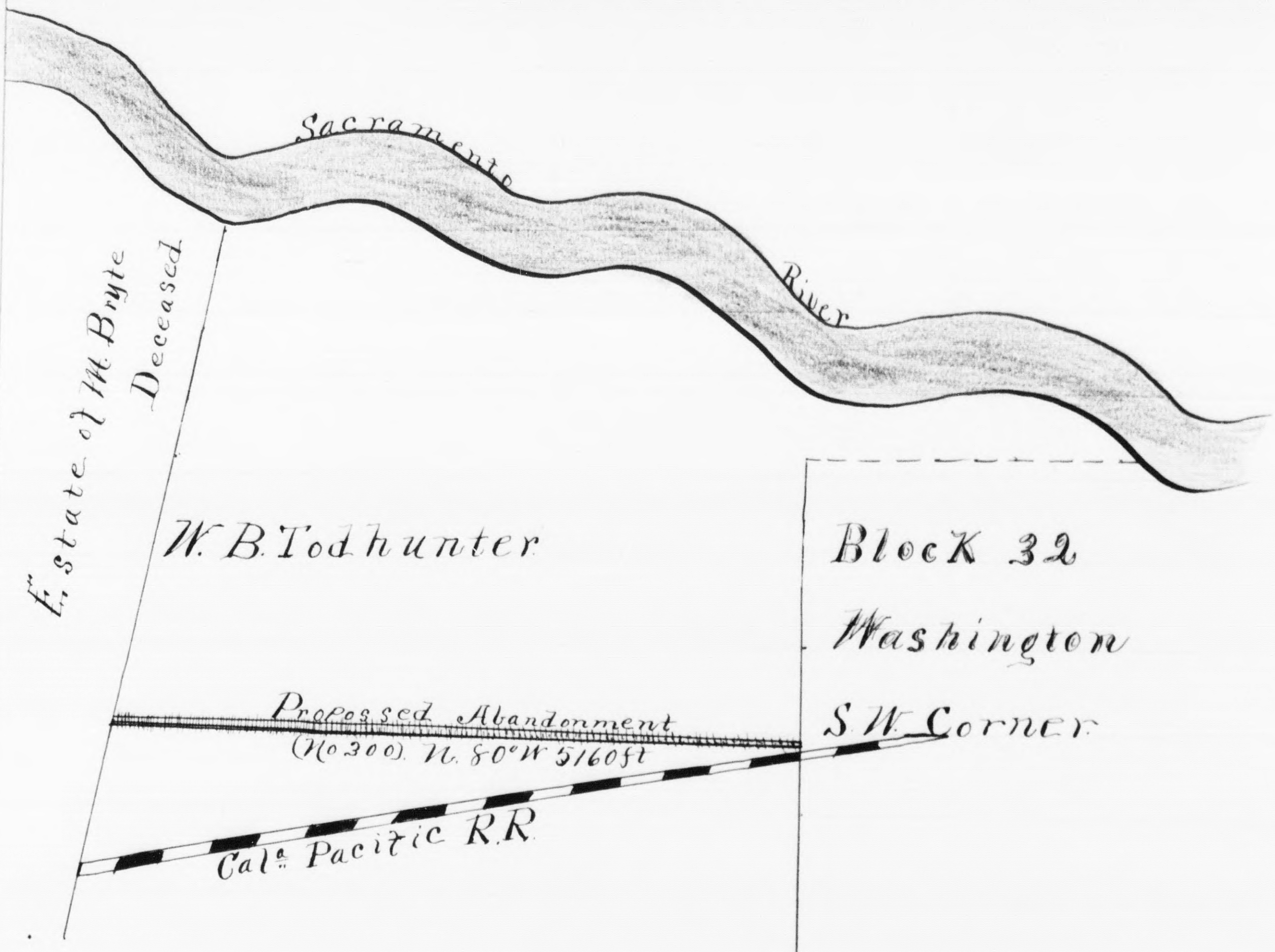
Sacramento River
Estate of M. Bryte Deceased
W. B. Todhunter
Block 32
Washington
S.W. Corner
Proposed Abandonment
(No 300). N. 80° W. 5160 ft
Calª Pacific R.R.

300

Field Notes of Road 302.

Commencing at the S.W. corner of Block 32 in the Town of Washington and running thence N 80° W 5160 feet to the line between the lands of W.B. Todhunter and the Estate of M. Bryte, deceased, being the ~~estate~~ Easterly portion of a Road as Surveyed by Chas. F. Read in March 1863 between the old Tule House and the town of Washington, said proposed Abandonment extending 30 feet on each side of above described line

M. A. Nurse Surveyor

Nov. 8th 1890.

Road No 293.

The Petition for the establishment of Road No 293 was duly and legally signed and filed Aug. 5. 1890. J. W. Snowball, A. Kruse and J. E. R. C. Pargell were appointed viewers on the same date, The Report of viewers was duly filed on January 5th, 1891 showing that all land owners affected had been notified, and recommending the establishment of the road, and set for hearing Feb. 3rd 1891.

The matter came regularly on for hearing at the time set. Due proof was made to the satisfaction of the Board that all non consenting land owners had been duly and legally notified of such hearing.

Evidence was had and duly considered and the Board being fully advised in the premises, finds that the road as prayed for is a public necessity; Whereupon it was ordered that the Report of Viewers be adopted and that the Petition for the establishment of said road be granted as prayed for and as set out in the Report of the Viewers.

Damages were allowed to William Beck $20.00/100

Following is a discription of the road as established together with a plat of same.

Commencing at a point 1.12 chains South from the North East corner of the S. W. ¼ of Section 24 T. 11 N R. 2 E Mt Diablo Base and Meridian, Thence S 67° E. 2.55 chains. Thence S 2° 30' E. 2.60 Chains to an intersection with the County road as now laid out and travelled. Said road to be Sixty feet wide Thirty feet on each side of the line as above described.

The said road will pass over a portion of the N. E. ¼ of Section 24 T. 11 N R. 2 E. Mt Diablo Base and Meridian and belonging to C. Beck.

We also pray your Hon. Body to vacate that portion of the public road below the Town of Knights Landing described as follows to wit:

Commencing at a point 4.00 chains South of the N.E. corner of the N.W. ¼ of Sec. 24 T. 11 N. R 2 E. Mt. D.M. Thence S 32°15' E 4.50 chains to an intersection with the Westerly end of the road prayed to be established as above set forth and described.

Said road to be abandoned to be (60) feet Wide, Thirty (30) feet on each side of the last above described line and lying in the N.E. ¼ of said Sec 24 said Township and Range and belonging to P. Beck.

Exhibit A.

T11 N.R. 2 E. M. D.M

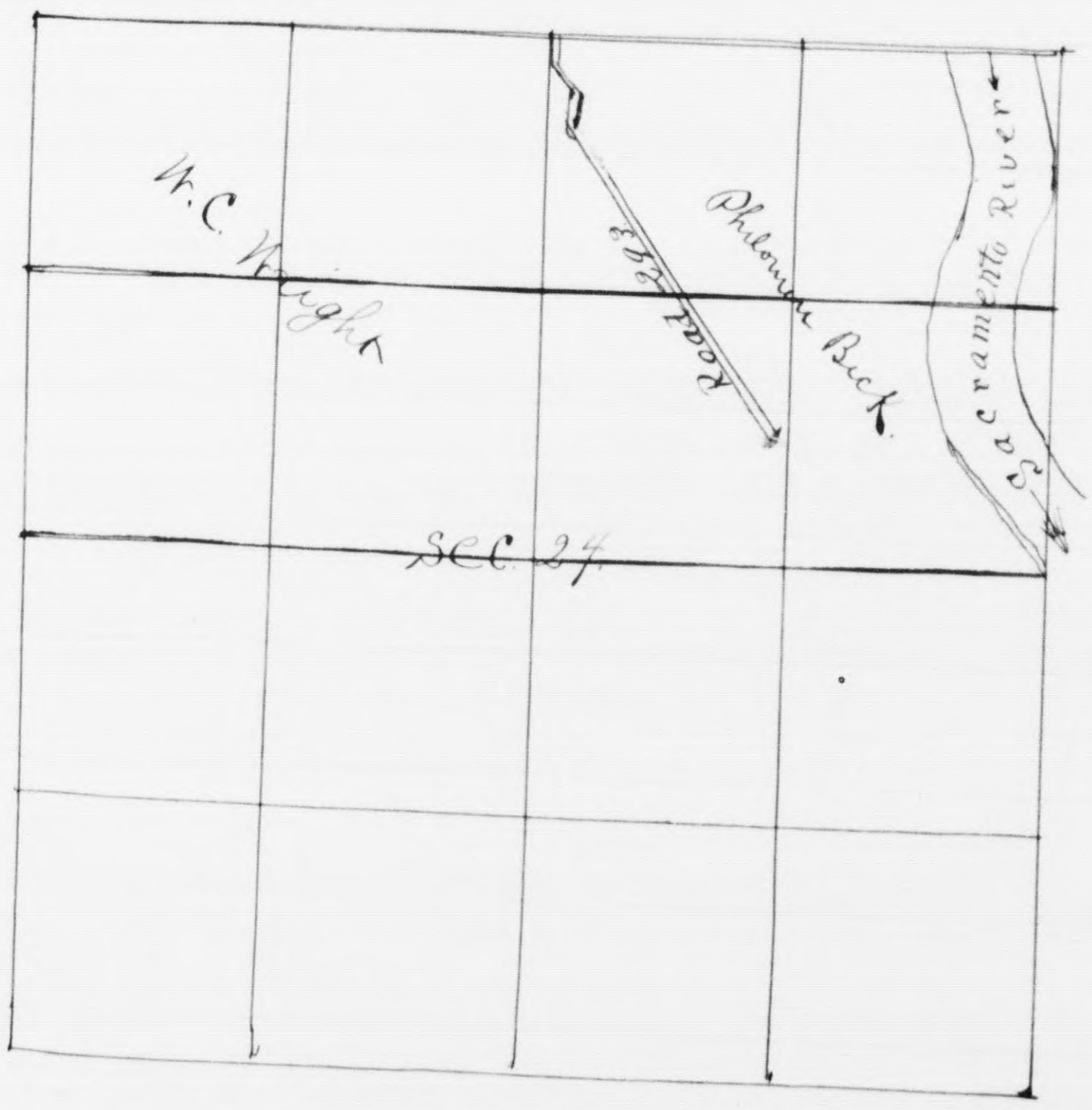

Field Notes of Road No. 293.

Beginning at the ¼ Sec. corner in the North side of Sec 24 T11 N. R2 E M.D.M. and running thence South 2.27 chains: thence S 60° E 2.75 chains: thence S 7° W 2.15 chains thence S 36¼° E 26.60 Chains to the line between lands of P. Beck and R.A. Johnson

Dec 29th 1890.

M. A. Nurse Surveyor.

Road No 295

The Petition for the establishment of Road No 295 was truly and legally signed and filed. A. B. Johnson, E. H. Archer and M. H. Nurse were appointed viewers on the same date.

The Report of viewers was duly filed on showing that all land owners affected had been notified, and recommending the establishment of the road, and set for hearing Feb. 3rd 1891.

The matter came regularly on for hearing at the time set. Due proof was made to the satisfaction of the Board that all nonconsenting land owners had been duly and legally notified of such hearing.

Evidence was had and duly considered and the Board being fully advised in the premises, finds that the road as prayed for is a public necessity, therefore it was ordered that the Report of Viewers be adopted and that the Petition for the establishment of said road be granted as prayed for and as set out in the Report of the viewers;

Damages were allowed as follows.

R. B. Nissen $25.00/00 and Georgine B. Stacy $25.00/100.

Following is a discription of the Road as established together with a plat of same.

Commencing at the N.E. corner of the N W ¼ Sec 35 T 10 N R 2 West Mt Diablo Base and Meridian. Thence North between the fractional S.W. ¼ of Sec 26 belonging to Mrs Georgia B. Stacy and the fractional S.E.¼ of Sec 26 belonging to R. B. Nisson 6.00 chains more or less to the South line of the Rancho Canada de Capay and to an intersection with the County Road leading toward Madison from that point.

Said Road to be forty (40) feet wide Twenty (20) feet on each side of the line as above described.

All the above described peices or parcels of Land lying and being in fractional Sec 26 T 10 N R. 2 W Mt Diablo Base & Meridian

Ehabit A.

T. 10 N. R. 2 W. M. D. M.

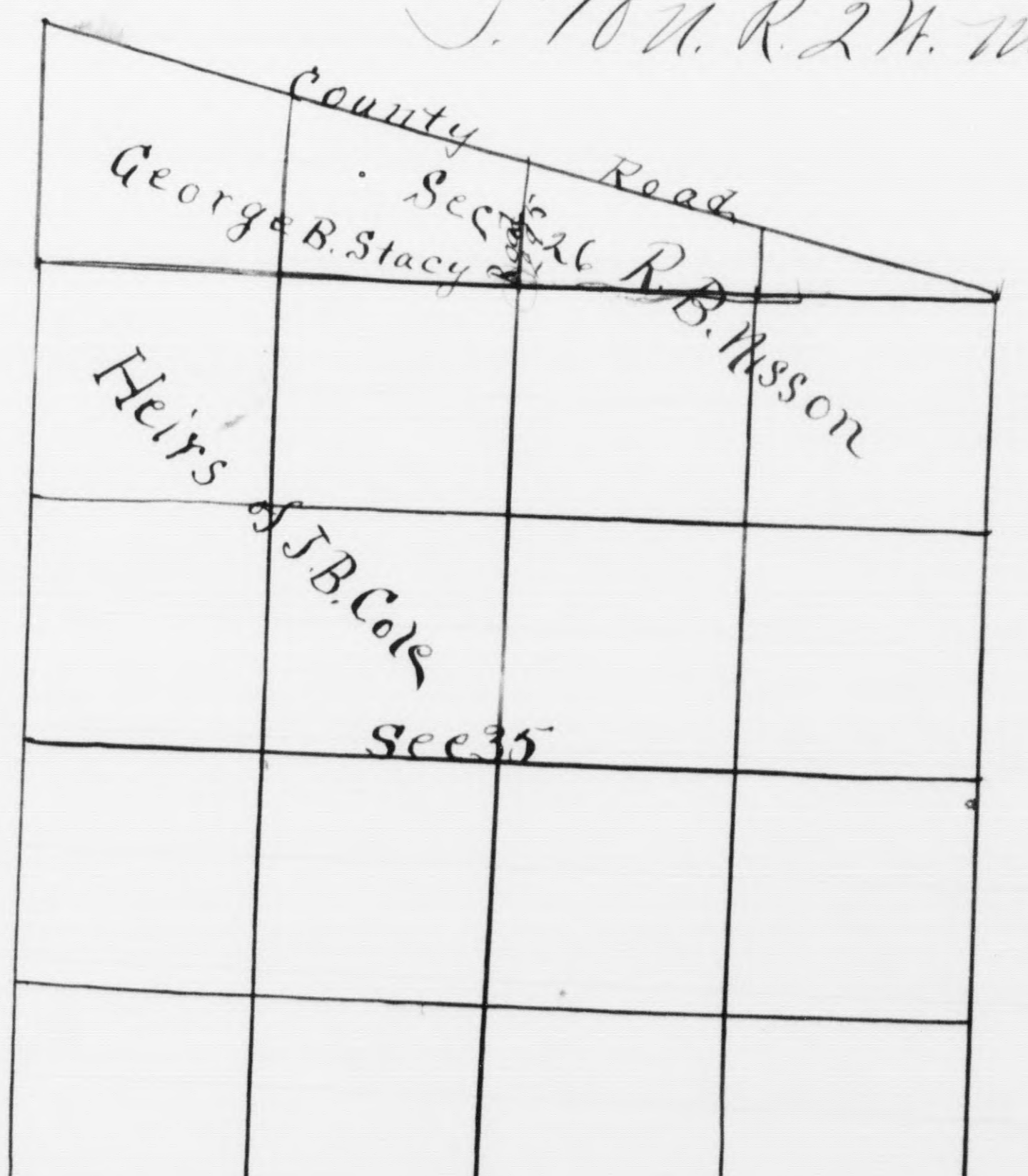

Field Notes of Road No 295

Beginning at the ¼ Sec corner on the line between Sec's 35 and 26 of Township No. 10 North Range No 2 W and running thence North 9.45 chains to the South line of Capay Grant and extending twenty feet each side of the above described line

Dec. 17th 1890.

M. A. Nurse. Surveyor.

Road No. 299

The Petition for the establishment of Road No 299 was duly and legally signed and filed Oct. 9th 1890. E.J. Evans, Joseph Williams and J.E.R. O. Farrell were appointed viewers on the same date.

The Report of viewers was duly filed on January 5th 1891, showing that all land owners affected had been notified, and recommending the establishment of the road, and set for hearing Feb. 3rd, 1891.

The matter came regularly on for hearing at the time set. Due proof was made to the satisfaction of the Board that all non consenting land owners had been duly and legally notified of such hearing.

Evidence was had and duly considered and the Board being fully advised in the premises, finds that the road as prayed for is a public necessity; Whereupon it was ordered that the Report of Viewers be adopted and that the Petition for the establishment of said road be granted as prayed for, and as set out in the Report of the viewers: Damages are allowed as follows A.C. Hilbun $70, A McKillam $21, J.F. Mason $45. H.G. Hartman $750 and H.F. Smith $750.

Following is a description of the road as established together with a plat of same

Commencing in the center of the County Road at the North West corner of Section 3 T 12 N R 24 Mt Diablo Base and meridian Thence south on the section line 160.00 chains more or less to the South West corner of section 10 said Township and Range and to an intersection with the County Road.

running East and West from the said aboved described terminal point;

Said Road to be fifty feet wide. Twenty Five feet on each side of the above described section line. The said road will pass over and occupy the following described strips of land and belonging to the following named persons.

1st Strip 25 feet wide by 80.00 chains more or less long off the West ½ of the West ½ of Section 3 and belonging to A.C. Wilbur. 2nd A strip 25 feet wide by 40.00 chains more or less long off the East edge of the N.E.¼ of Section 4 and belonging to A. McMillin. 3rd A strip 25 feet wide by 80.00 chains more or less long off the East edge of the S.E.¼ of Sec 4 and the N.E.¼ of Section 9 and both belonging to J.F. Nason.

4th A Strip 25 feet wide by 40.00 chains long off the West edge of the W½ of the N.W.¼ of Section 10 and belonging to J.F. Nason.

5th A Strip 25 feet wide by 40.00 chains more or less long off the West edge of the W½ of the S.W.¼ of Section 10 and belonging to W.D. Hartman.

6th A Strip 25 feet wide by 40.00 chains more or less long off the East edge of the S.E.¼ of Section 9 and belonging to W.F. Smith.

All the above described tracts of Land lying and being in T. 12 N R. 2 W. Mt Diablo Meridian and in Yolo County State of California

Exhibit A. Road 299.

T. 12 N. R. 2 W.


County Road
A. McMillan
A. C. Wilbur
4
3
Road No 299
J. F. Mason
9
10
W. F. Smith
D. G. Hartman

Field Notes of Road No 299.

Beginning at S.W. corner of Sec 10 T12N R2W. and running thence 40.00 chains between the lands of W.F. Smith and D.G. Hartman; thence North 3965 chains through the lands of J.F. Mason to the S.W. corner of Sec 3; thence North 40.00 chains between the land of A.C. Wilbur and J.F. Mason; thence North 37.00 chains between the lands of A. McMillan and A.C. Wilbur to an intersection with the Road between Yolo and Colusa Counties.

Dec. 8th 1890.

M. A. Nurse. Surveyor.

Road No 287

The Petition for the establishment of Road No 287 was duly and legally signed and filed May 5th 1890. G. B. Lewis, M. Griffin and J. E. K. O'Farrell were appointed viewers on the same date. The Report of viewers was duly filed on June 3rd 1890. showing that all landowners affected had been notified, and recommending the establishment of the road, and set for hearing Oct 10th, 1890.

The Matter came regularly on for hearing at the time set. Due proof was made to the satisfaction of the Board that all nonconsenting land owners had been duly and legally notified of such hearing.

Evidence was heard and duly considered and the Board being fully advised in the premises finds that the road as prayed for is a public necessity; Whereupon it was ordered that the Report of Viewers be adopted and that the Petition for the establishment of said road be granted as prayed for and as set out in the Report of the viewers.

Damages were allowed as follows. P. H. Bratten $450. Wm. Overhouse $200. A. Fredericks $200. J. Worth $25.

Following is a discription of the road as established together with a plat of same.

Commencing in the centre of the County Road at the North West corner of the N.E. 1/4 of Section 6 T. 8 N R. 1 E Mt Diablo Base and Meridian. Thence South between the N E 1/4 of said section 6 belonging to J. Worth and the N.W¼ of said Section 6 belonging to J. G. Allen 40.00 Chains more or less Thence South between the N½ of the S.W¼ of said Section 6 belonging to J. North and the N½ of the S.E¼ of said Section 6 belonging to T. H. Brattin 20.00 Chains more or less Thence South between the S½ of the S.W¼ of said Section 6 and the S½ of the S.E¼ of said section 6 both belonging to T. H. Brattin 20.00 Chains more or less Thence South between the W½ of fractional Section 7 said Township and Range belonging to H. Fredericks and the West 200.00 acre tract of the E½ of said fractional Section 7 belonging to Wm Overhouse 73.00 Chains more or less to an intersection with the County Road leading from Winters to Davisville said County. Said road to be Fifty Feet wide Twenty Feet on each side of the line as above described

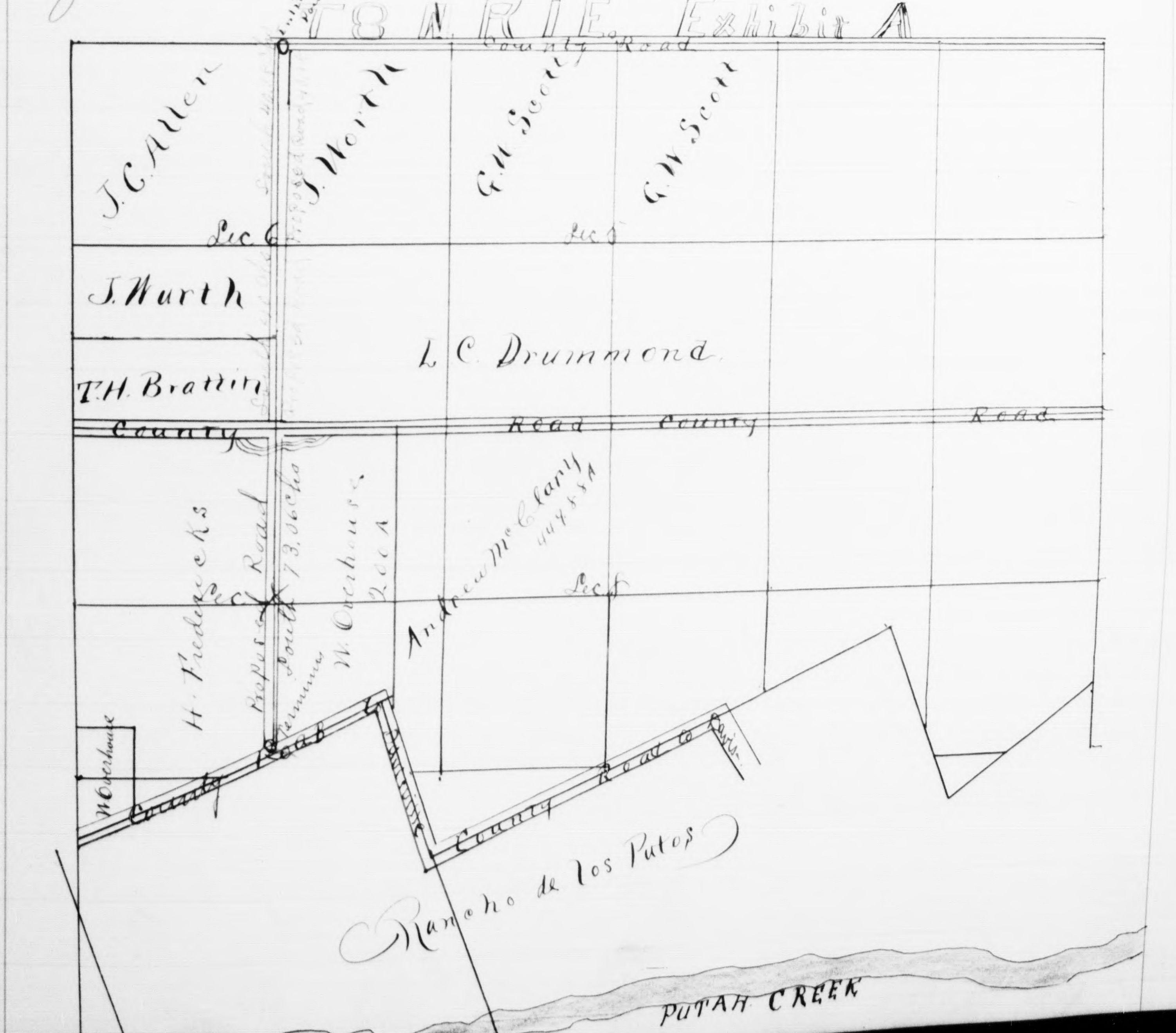
T8 N R1E. Exhibit A
Initial Point
County Road
J. C. Allen
J. North
G. W. Scott
G. W. Scott
Sec 6
Sec 5
J. Narth
T. H. Brattin
L. C. Drummond
County Road County Road
H. Fredericks
Proposed Road
South Terminus
73.86 Chs
W. Overhouse 200 A
Andrew McClary 444.88 A
Sec 7
Sec 8
W Overhouse
County Road to Davisville
County Road to Davis.
Rancho de los Putos
PUTAH CREEK

Road No. 302.

The Petition for the establishment of Road No 302 was duly and legally signed and filed. M. A. Nurse, H. A. Mifford and A. E. Rhodes were appointed viewers on the same date. The Report of Viewers was duly filed on February 3rd 1891 showing that all land owners affected had been notified, and recommending the establishment of the road, and set for hearing March 3rd 1891.

The Matter came regularly on for hearing at the time set. Due proof was made to the satisfaction of the Board that all non-consenting land owners had been duly and legally notified of such hearing.

Evidence was had and duly considered and the Board being fully advised in the premises, finds that the road as prayed for is a public necessity; Whereupon it was ordered that the Report of Viewers be adopted and that the Petition for the establishment of said road be granted as prayed for and as set out in the Report of the Viewers.

Following is a description of the road as established together with a plat of same.

Field Notes of Survey of Road No 302.

Beginning at a point in the middle of the County Road in Capay Valley at the N.E. corner of the town of Tancard as surveyed by the Capay Valley Land Company running thence N 73° 33' E 640.7 ft between the lands of Chas. E. Snook and J. P. Bromlee, thence N. 73° 33' E 127 feet between the land of J. P. Bromlee and Wm McKay. Thence N 73° 33' E 144 ft between the lands of Wm McKay and W T Barrett. Thence N 73° 33 E 371.6 ft between the lands of W T Barrett and Jenny McKay. Thence N 73° 33 E 375 ft between the lands of Emily C. Woodley and Kate E. Dee Thence N 73° 33' E 39.8 ft between the land of Kate E. Dee and The Western Cooperative Colonization and Improvement Company. Thence N 73° 33' E 185 feet between the lands of the Western Cooperative Colonization and Improvement Company and Chas. H. Peach. Thence N 73° 33' E 229.6 feet between the lands of Chas H Peach and Hattie Beckley, Thence N 73° 33' E 15.6 feet between the lands of Hattie Beckley and H C Ellis. Thence N. 73° 33 E 247.6 feet between the lands of H. C. Ellis and T. H. Marrett. Thence N 73° 33 E 51.6 feet between the lands of H. C. Ellis and J. C. Harrison. Thence N 73° 33 E 96 feet between the lands of J. C. Harrison Thence Margret Vroman. Thence N 73° 33' E 318.8 feet between the lands of Margret Vroman and the Western Cooperative Colonization and Improvement Company. Thence N 73° 33 E 397.7 feet between the lands of the Western Cooperative Colonization and Improvement Company. Thence N 73° 33' E 393.7 ft between the lands of the Western Cooperative Colonization and Improvement Company and Andrew Stark. Thence N 73° 33 E 100 ft through the lands of the Western Cooperative Colonization and Improvement Company to the middle of Cache Creek. Thence N 58° 30' E 944 ft to the end of Island Avenue, and through the land of the Western Cooperative Colonization and Improvement Company

M. A. Nurse
Surveyor.

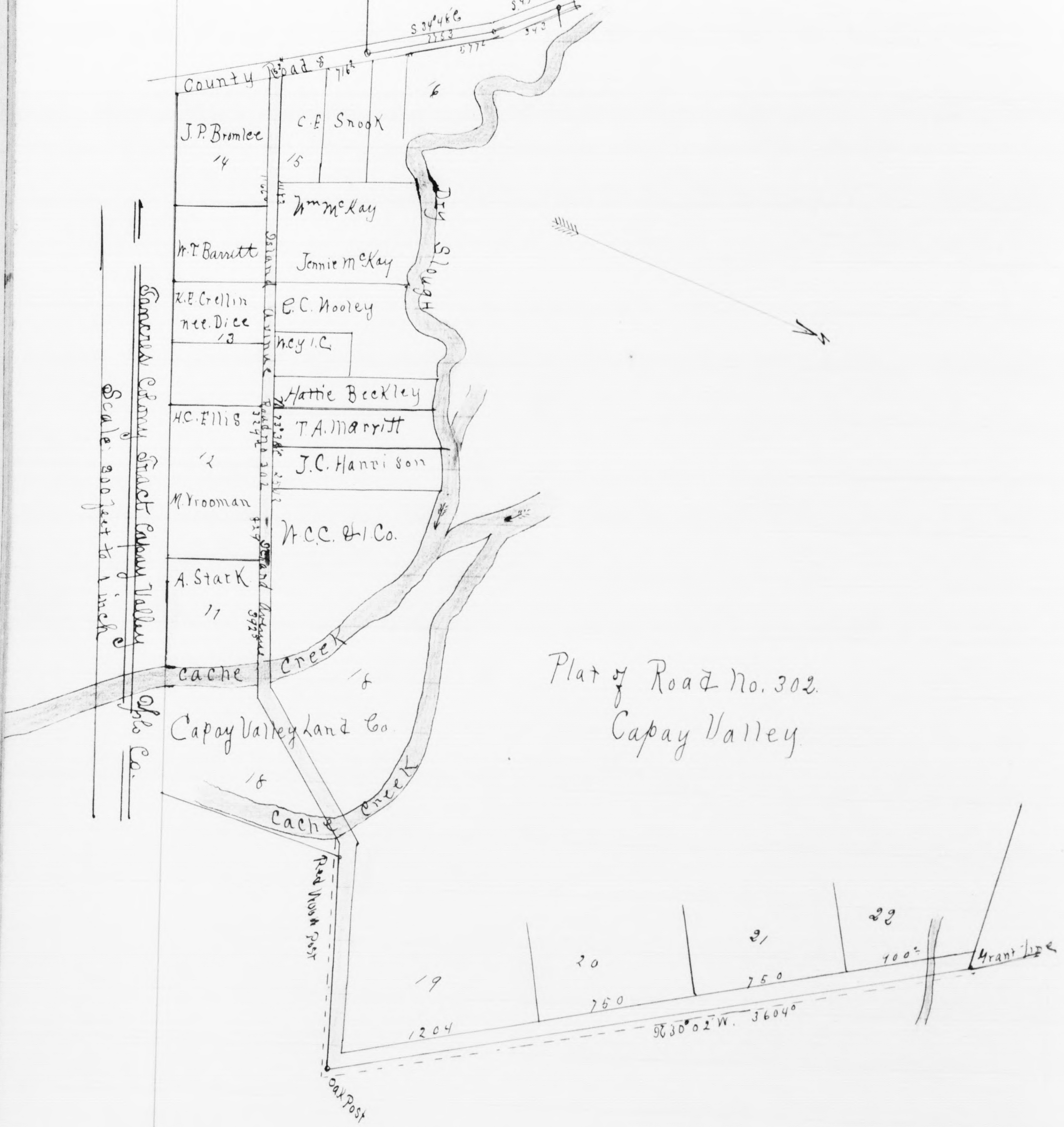

Plat of Road No. 302.
Capay Valley

Farmers Colony Tract Capay Valley
Yolo Co.
Scale: 300 feet to 1 inch

County Road 8
S. 34° 46 E
2353
S. 49° 03' E
2772
943
716²
J. P. Bromlee
14
C. E. Snook
15
16
Wm McKay
W. T. Barritt
Jennie McKay
K. E. Crellin
nee. Dice
13
C. C. Nooley
W. C. Y. I. C.
Hattie Beckley
T. A. Marritt
J. C. Hanrison
H. C. Ellis
12
M. Vrooman
W. C. C. & I. Co.
A. Stark
11
Island Avenue
Road No. 302
3923
Dry Slough
Cache Creek
16
Capay Valley Land Co.
18
Cache Creek
Red Wood Post
Oak Post
19
20
21
22
1204
750
750
100²
N. 30° 02 W. 3604°
Grant Line

Road No 294

The Petition for the establishment of Road No 294 was duly and legally signed and filed Aug 5th 1890. J. Milks, A. Zeutun and M.A. Nurse were appointed viewers on the same date. The Report of viewers was duly filed on June 1st 1891 showing that all land owners affected had been notified, and recommending the establishment of the road and set for hearing July 8th 1891.

The Matter came regularly on for hearing at the time set. Due proof was made to the satisfaction of the Board that all non consented land owners had been duly and legally notified of such hearing.

Evidence was had and duly considered and the Board being fully advised in the premises, finds that the road as prayed for is a public necessity. Whereupon it was ordered that the Report of Viewers be adopted and that the Petition for the establishment of said road be granted as prayed for, and set out in the Report of the viewers.

Damages were allowed as follows

J. Kruse $135.00

Following is a discription of the road as established together with a plat of same.

Commencing in the center of the County Road at the south East corner of the N.E.¼ of Section 18 T 7 N R 3 East Mt Diablo Base and Meridian Thence West between the N.E.¼ of Sec 18 T 7 N.R. 3 E Mt Diablo Base and Meridian, belonging to Hans Eggert and the S.E.¼ of said section 18 belonging to J. Kruss 40.00 chains more or less, Thence West between the S½ of the N.W.¼ of said Section 18 and the S.W.¼ of said Section 18 both belonging to J Kruse 40.00 chains more or less to the SouthWest corner of the N.W. ¼ of said Sec. 18 T. 7 N. R. 3 E. Mt Diablo Base and Meridian and to an intersection with the County Road running North and south on the County line between the Counties of Solano and the County of Yolo

Said Road to be fifty Feet wide Twenty five feet on each side of the line above described.



Field Notes of Road 291.

Beginning at the ¼ sec. corner in the line between Sec. 17 and 18 of T 7 N R 3 E M D.B.M. Thence West 80.00 chains through the middle of Sec 18 to ¼ sec. corner on the West side of said Section

May 11th 1891.

M. A. Nurse, Surveyor.

Road No 306.

The Petition for the establishment of Road No 306 was duly and leagally signed and filed May 4th 1891. E. E. Rahn. V. Morris and M A Nurse were appointed viewers on the same date.

The Report of viewers was duly filed on June 1st 1891. showing that all land owners affected had been notified, and recommending the establishment of the road, and set for hearing July 8th 1891.

The Matter came regularly on for hearing at the time set. Due proof was made to the satisfaction of the Board that all non consenting land owners had been duly and legally notified of such hearing.

Evidence was had and duly considered and the Board being fully advised in the premises, finds that the road as prayed for is a public necessity: Wherefore it was ordered that the Report of Viewers be adopted and that the Petition for the establishment of said road be granted as prayed for, and as set out in the Report of the Viewers.

Following is a description of the road as established together with a plat of same.

Exhibit "A".

Field Notes of Road No 306.

Beginning at the intersection of the County Road on the North line of Rancho de los Putas, and the old road leading to Pleasant Valley.

Thence S 16° West 3.00 chains through the lands of W. T. Road. Thence S 25½° W 2.70 chains.
Thence N 80° W 3.23 chains to the line between the lands of W. T. Reid and W. B. Reid. Thence N 78° W 2.35 chains

Thence S 39° W 1.00 to Middle of Putah Creek. Said Road to be 40 feet wide twenty feet on each side of the above described line.

M.A. Nurse Surveyor

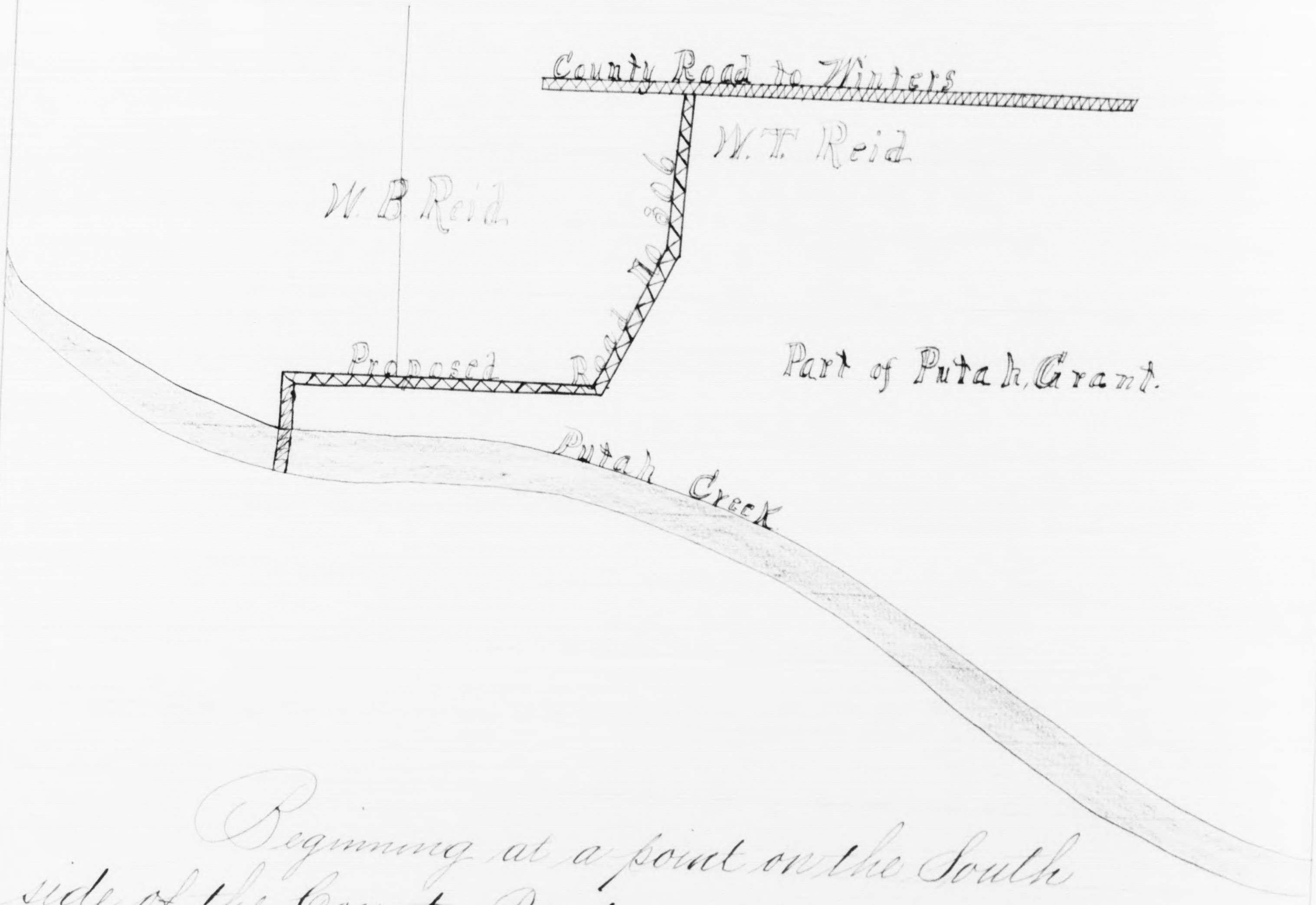
County Road to Winters
W.T. Reid
W. B. Reid
Proposed Road No 306
Part of Putah Grant.
Putah Creek

Beginning at a point on the South side of the County Road running from Winters to Monticello on land of W.T. Reid, running thence through land of said W.T. Reid to land of W.B. Reid,

Thence on land of said W.B. Reid to the Center of Putah Creek. Commencing at that point with the Public road of Solano County. commencing at that point.

Road No 291.

The Petition for the establishment of Road No. 291. was duly and legally signed and filed Aug 4th 1890. E. S. Farnham, Hugh Cave and M. A. Nurse were appointed viewers on the same date. The Report of viewers was duly filed on May 4th 1891. showing that all land owners affected had been notified, and recommending the establishment of the road, and set for hearing July 5th 1891.

The Matter came regularly on for hearing at the time set. Due proof was made to the satisfaction of the Board that all nonconsenting land owners had been duly and legally notified of such hearing.

Evidence was had and duly considered and the Board being fully advised in the premises finds that the road as prayed for is a public necessity; Whereupon it was ordered that the Report of Viewers be adopted and that the Petition for the establishment of said road be granted as prayed for and as set out in the Report of the Viewers

Damages were allowed as follows

Chas. Coel $850.00 C. Nelson $850.00 Estate of Wm Rawson $170.00 Estate of C Dinsdale $130.00

Following is a discription of the road as established together with a plat of same.

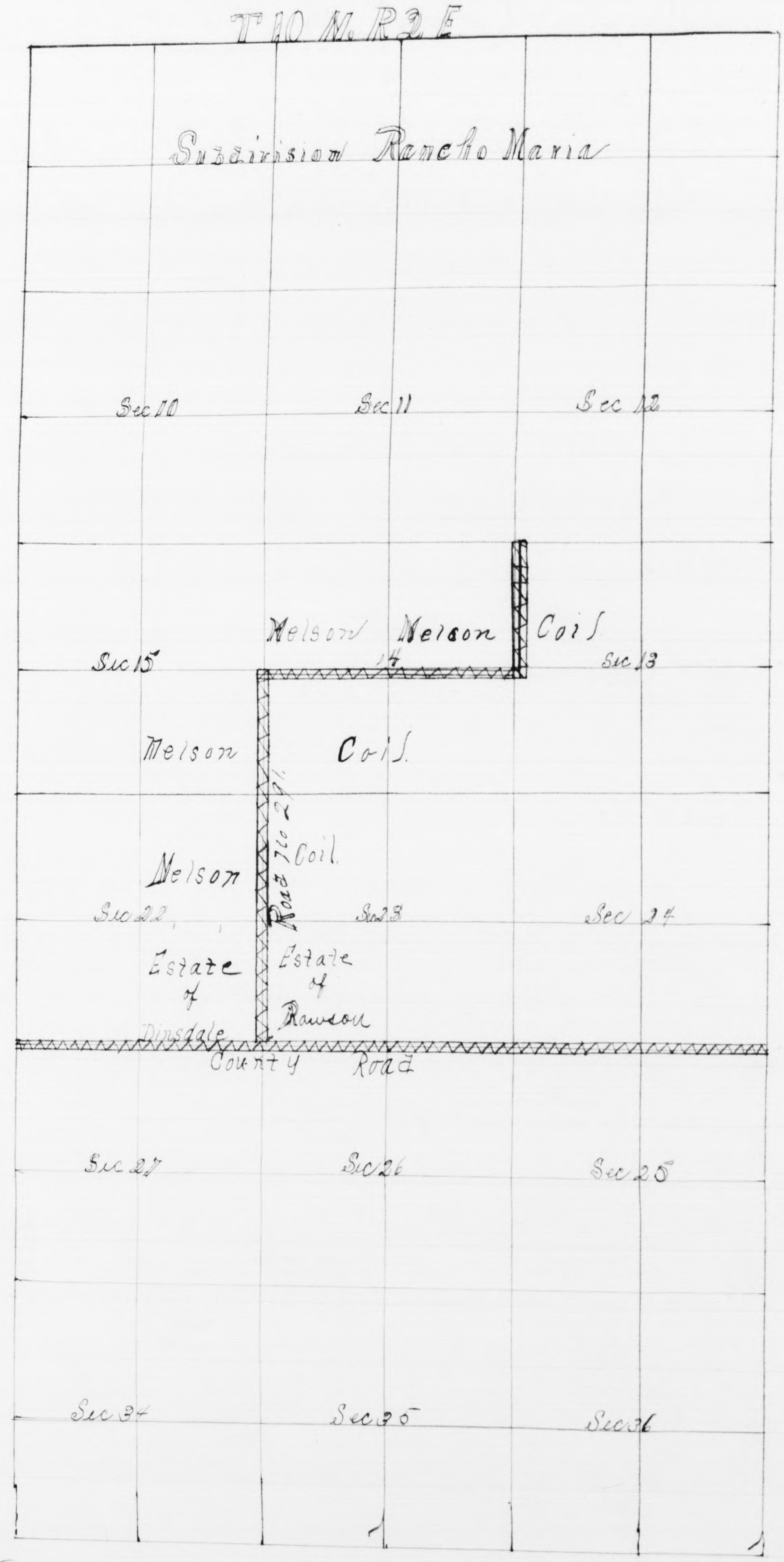
T 10 N. R 2 E
Subdivision Rancho Maria
Sec 10
Sec 11
Sec 12
Nelson
Nelson
Coil
14
Sec 15
Sec 13
Nelson
Coil
Nelson
Coil
Road No 27
Sec 22
Sec 23
Sec 24
Estate of Dinsdale
Estate of Rawson
County Road
Sec 27
Sec 26
Sec 25
Sec 34
Sec 35
Sec 36

Commencing at the N.E. corner of sec 14 of the Subdivision of the Rancho Jesus Maria situate in Yolo County California in Tp 10 N.R.2.E. M D.B.M. running thence South 40 chains more or less to the S.E. corner of the N.E.¼ of Said section 14 Thence west along the half Section line of said sec 14 one mile to the west line of said sec 14 thence South along the west Section line of said sec 14 and west sec line of sec. 23 in said Tp one mile and one half more or less to the S.W. corner of said sec 23 to an intersection with the public road leading East and west from that point said Road to be 60 feet wide 30 feet on each of the line above described the said road will pass over the lands of the following named persons

1st. Over the lands of Chas. Cole in Sec 13 of said Township and Range the said Road will occupy a strip off the west edge of the NW ¼ of said Sec 13 over the lands of said Coil 40 chains more or less in length north and South by 30 feet in width.

2nd. Over the lands of C. Nelson in sec 14 in said Tp and Range of the Subdivision of said "Rancho Jesus Maria" the said Road will occupy a strip on the Eastern Edge of the NE ¼ of said sec 14 over the lands of said Nelson 40 chains more or less North and South in length by 30 feet in width.

3rd. Over the lands of said C. Nelson in said section 14 Tp. and Range aforesaid to wit the said road will occupy a strip on the South edge of the North half of said Sec 14. 80 chains more or less in length east & West by 30 feet in width over the lands of said C. Nelson

4th. Over the lands of said Ch. Coil in said section 14 Tp. and Range aforesaid the said road will occupy a strip on the north edge of the South half of said sec 14. 80 chains more or less in length East and West by 30 feet in width over the lands of said Coil.

5th. Over the lands of said Coil in said Section 14 and 23 to wit The said Road will occupy a strip on the west edge of the South half of said sec 14 and the west edge of the North half of said sec 23. 80 chains more or less in length North and south by 30 feet in width over the lands of said Coil.

6th. Over the lands of C. Nelson in Sections 15 and 22 in said Tp Range and Rancho to wit said Road will occupy a strip on the east edge of the south half of said sec. 15 and on the East Edge of the North half of said sec 22. 80 chains more or less in length North and South by 30 feet in width over the lands of said Nelson.

7th. Over the lands of the Estate of Wm. Parson deceased in said sec. 23. to wit: the said road will occupy a strip on the west edge of the S.W. ¼ of said sec 23 40 chains more or less in length North and South by 30 feet in width over the lands of said estate of said Wm Rawson same Tp and Range.

8th. Over the lands of the estate of Owen Dinsdale deceased in said section 22 above mentioned same Tp and Range towit said Road will occupy a strip on the east edge of the SE¼ of said Section 22, 40 chains more or less in length North and South by 30 feet in width over the lands of said estate of Owen Dinsdale deceased all of the above lands being in Tp 10. N. R. 2. E. M. D. M. Yolo Co. California and being part of the said Rancho Jesus Maria.

Field Notes of Road No 291. Dist No 4.

Commencing at the N.E. corner of Sec. 14 Township No 10 N. R. 2 E. M. D. B. M. thence South 40^{00} chains to the ¼ sec corner between Sec's 13 and 14. Thence West 80 chains to the ¼ section corner between Sec 14 and 15. thence South 80^{00} chains to the ¼ section corner between sections 22 and 23. Thence South 37^{04} chains to the North side of County road running East between Sections 22 and 27. Said Road to be 60 feet wide: 30 feet on each side of the above described line

M. C. Nurse Surveyor

Road No. 315.

The Petition for the establishment of Road No. 315 was duly and legally signed and filed March 7th. 1892. C.P. Dubois, John Kennedy and P.J Phillips were appointed viewers on the same date. The report of viewers was duly filed on May 2d. 1892, showing that all land owners affected had been notified, and recommending the establishment of the road, and set for hearing June 7th. 1892.

The matter came regularly on for hearing at the time set.

Due proof was made to the satisfaction of the Board that all nonconsenting land owners had been duly and legally notified of such hearing.

Evidence was had and duly considered and the Board being fully advised in the premises, finds that the road as prayed for is a public necessity;

Whereupon it ordered that the Report of Viewers be adopted and that the Petition for the establishment of said road be granted as prayed for, and as set out in the Report of the viewers.

Damages are awarded as follows, to wit: to the Estate of D Q Adams, $732.50; E Jennings $100.00 Basil Campbell, $218.70; C M Fishback, $187.50; J H Brown, $54.70; J H Clark, $219.30; Gable Bros, $150.00; J W Bandy, $150.00; Estate E E. Gordon $11.40,

Following is a description of the road as established, together with a plat of same, to-wit: Beginning at a point N, 10° 15' E. and 198 ft. distant from the S W Cor. of lot No. 16. in the Capay Valley Land Company's subdivision of the Rhoda S Bonzinge tract in Rancho Canada De Capay, and running thence N. 57° 30' E. about 395 ft. through the lands of W. Levy; C F Thomas, Geo. D Fiske & L. W. Hilliker;

Thence N. 10° 15' E. about 580^{8} feet through the lands of the above mentioned W. Levy, Thomas, Fiske & Hilliker to the center of Cache Creek; Thence N. 10° 15' E. about $7566.^{2}$ ft. through the lands of the Estate of D. Q. Adams deceased; Thence North and Northerly along a slough through the lands of said D. Q. Adams Estate along the most practical route to the Southwest Corner of the land of Elijah Jennings and to the ¼ section cor. between secs. 5 & 6: Thence N. 0° 39' E. 2640 ft through the lands of E Jennings to the corner between secs. 5 & 6 on the line between T's 10 & 11 N R. 1 W. M. D. M; Thence N 0° 23' W. 5293 ft through the lands of Basil Campbell; Thence N. 0° 23' W. 2651 ft. through the lands of G. M. Fishback; Thence N. 0° 23' W. 2656 ft. between the lands of J. H. Clarke & J. W. Brown to the corner to secs. 19. 20. 29. 30; Thence N 0° 52' W. 3977 ft. through the lands of J. H Clarke; Thence N. 0° 52' W. 1320 ft between the lands of A W. Gable & Jas W Bandy; Thence N. 0° 52' W. 1972 ft. between the lands of H C. Gable and Jas. W Bandy; Thence N. 25° 23' E. 232 ft through the lands of Jas W Bandy; Thence N. 14° 53' 365 ft, through the lands of Jas. W Bandy; Thence N. 8° 35' E 105 ft through the lands of Jas W Bandy; Thence N. 8° 35' E. 86 ft. through the lands of the Estate of E. E. Gordon, deceased; Thence N. 24° 40' E. 186 ft through said Gordon Estate to an intersection with the County Road leading Easterly: said road to be 60 feet wide, to-wit 30 feet on each side of the above described line,

T. J. Phillips
Surveyor

Plat of road No 315 on
opposite page.

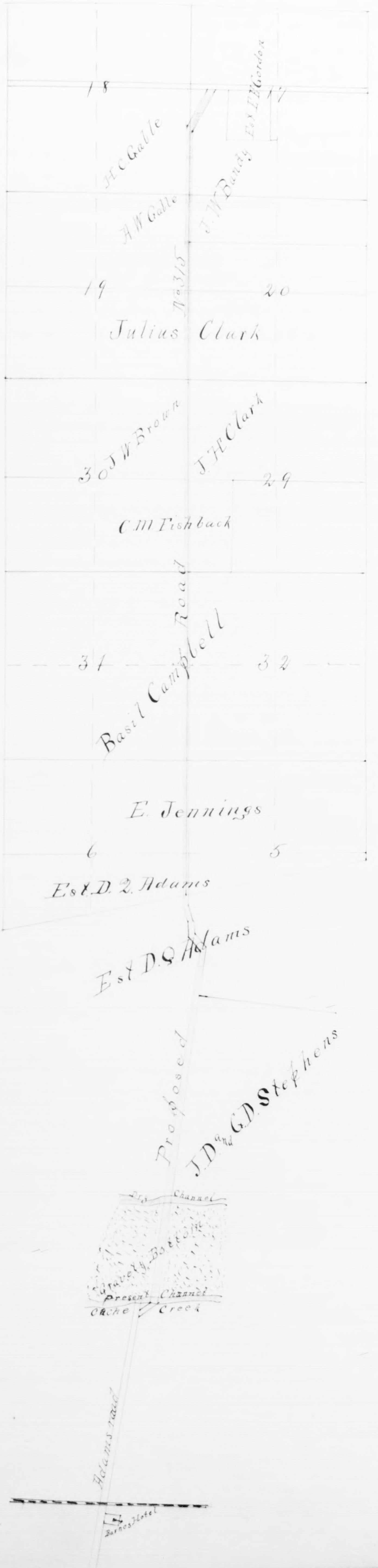
18
17
Est E.E. Gordon
H.C. Gallle
J.W. Bandy
A.W. Galle
No. 3/5
19
20
Julius Clark
30 J.W. Brown
J.H. Clark
29
C.M. Fishback
Road
Basil Campbell
31
32
E. Jennings
6
5
Est. D. Q. Adams
Est D.Q. Adams
Proposed
J. D. and G.D. Stephens
Dry Channel
Gravely Bottom
Present Channel
Cache Creek
Adams road
Barnes Hotel

Field Notes, Road No. 315. District No. 5.

Beginning at a point N. 10° 15' E. 198 feet distant from the S. W. cor. of Lot 16 in the Capay Valley Land Company's Subdivision of the Rhoda S. Bonynge Tract in Rancho Canada De Capay and running thence N. 57° 30' E. about 395 ft; Thence N. 10° 15' E about 5808 ft. to the center of Cache Creek; Thence N. 10° 15' E. and parallel to and 30 ft. distant from the Eastern boundary of the Estate of D. Q. Adams, deceased, about 7566.7 ft; Thence N. 0° 14' W. 1402 ft: Thence N. 32° 28' E. 666 ft: along the Eastern bank of a small slough: Thence N. 0° 43' W. 383 ft: along the east bank of said slough; Thence N. 19° 27' W. 292 ft. along the eastern bank of said slough to a point on the prolongation Southernly of the line between Secs. 5 & 6 T. 10 N. R. 1. W. M. D. M; Thence N. 0° 39' E. 1524 ft. to the ¼ S. Cor. between said secs. 5 & 6: Thence N. 0° 39' E. 2640 ft between said secs. 5 & 6 to the corner common to said secs. 5 & 6 and also to secs. 31 & 32 T. 11, N R. 1. W. M. D. M.; Thence N. 0°. 23' W. 5293 ft. between secs. 31 & 32: Thence N. 0° 23' W. 5307 ft. between secs. 29 & 30 to the cor. to secs. 19. 20. 29 & 30. T. 11. N. R. 1 W. M. D. M. Thence N. 0° 52' W. 5297 ft. between secs. 19 & 20: Thence N. 0° 52' W. 1972 ft. between secs. 17 & 18 T. 11. N. R. 1 W. M. D. M: Thence on the following courses through sec. 17. on the West bank of a ravine like gully; Thence N. 25° 23. E. 232 ft: Thence N. 14° 33' E. 365 ft: Thence N. 8° 35' E. 191 ft: thence N. 24° 40' E. 186 ft. to an intersection with a county road leading Easternly and westernly

T. J. Phillips
County Surveyor.

Road No. 317.

The Petition for the establishment of Road No. 317. was duly and legally signed and filed April 5th 1892.
Fred Hackies, P. Henle and T. J. Phillips were appointed viewers on the same date. The Report of viewers was duly filed on June 4. 1892. showing that all land owners affected had been notified, and recommending the establishment of the road, and set for hearing July 6. 1892.

The matter came regularly on for hearing at the time set. Due proof was made to the satisfaction of the Board that all non consenting land owners had been duly and legally notified of such hearing.

Evidence was had and duly considered and the Board being fully advised in the premises, finds that the road as prayed for is a public necessity.

Whereupon it was ordered that the Report of Viewers be adopted and that the Petition for the establishment of said road be granted as prayed for, and as set out in the Report of the viewers.

Damages are awarded as follows: to D. B. Hershey, $96.50
Est. of John De Rose, $120.50.

Following is a description of the road as established together with a plat of the same, viz: commencing at the county road at the N.E. corner of the W. half of the N.W. quarter of Sec 24 Tp. 12, N. R. 1 W. M. D. M. and running thence South through the land of D. B. Hershey on the East and the land of the estate of John J. De Rose, deceased, on the West, one mile more or less, intersecting the County road at the S.E. corner of the West half of the S.W. quarter of section 24, said Township and Range, the said road being forty feet wide, twenty feet on each side of the line as above described;


county road
Geo.
W.H. Copp
Henle
W.H. Copp
County road
Eliza Pockman
Estate J.J. DeRose
Proposed road No 317
D.N. Hershey
county road

Field Notes. Road No. 317. District No 3.—

Beginning at the cor. common to the E. & W. ½ of S.W. ¼ of sec 24, T. 12 N. R. 1. W. M. D. M. and on the south boundary thereof, thence N. on the legal subdivision line between the E. and W. ½ of the W ½ of sec 24 same Tp and Range, thirty four hundred and ninety (3490) feet to the center of a water way 20 ft. wide and about 5 ft. deep, running east; Thence still North, Eighteen hundred & five (1805) feet, more or less, to the North boundary of sec. 24, and to the cor. common to the E & W. ½ of the N. W. ¼ of sect. 24 as aforesaid.

T. J. Phillips.

Surveyor

Road No. 321.

The Petition for the establishment of Road No. 321. was duly and legally signed and filed May 2d. 1892.

W. Milsap, J. E. Taylor and P. J. Phillips were appointed viewers on the same date. The Report of viewers was duly filed on June 3d. 1892, showing that all affected landowners had been notified, and recommending the establishment of the road, and set for hearing August 2d. 1892.

The matter came regularly on for hearing at the time set. Due proof was made to the satisfaction of the Board that all nonconsenting land owners had been duly and legally notified of such hearing.

Evidence was had and duly considered and the Board being fully advised in the premises, finds that the road as prayed for is a public necessity: Whereupon it was ordered that the Report of Viewers be adopted and that the Petition for the establishment of said road be granted as prayed for, and as set out in the Report of the Viewers.

Damages are allowed as follows, to wit:- Yolo Orchard Co. $75.00

Following is a description of the road as established, together with a plat of same:

Beginning at a point 1354 feet West of an Iron Stake and 25 feet North thereof, which said Stake is the monument marking the corner to sections 7 & 18 Tp. 10 N. R. 2 E. M. D. M. and sections 12 & 13 Tp. 10 N. R. 1 E. M. D. M. and which said starting point is in a road from the South and another from the East and on the prolongation of the South line of a road running West therefrom running thence West 480 feet to the Bank of Cache Creek.

Being a strip of land 50 feet wide. 25 feet on each side of the line above described; -40- That said line above described runs over and through the lands of the Yolo Orchard Company, a corporation organized and existing under the laws of the State of California.


YOLO ORCHARD CO.
Cache Creek
450'
1354'
Proposed road
Iron Stake point of beginning Being Cor to Secs 7 & 18 T10NR2E and 12 & 13 of T10NR1E M.D.M.
ANNA HARPER.

Field Notes, Road No. 321, District No. 5.

Beginning at a point thirteen hundred & fifty four (1354) feet West of an Iron Stake and twenty five (25) feet North thereof, which said Stake is the monument marking the corner to Sections 7 & 18. of Tp. 10, N. R. 2 E. M.D.M.: Thence West through the lands of the Yolo Orchard Company, parallel to, and twenty five (25) feet North of the South boundary of lands belonging to said company, four hundred and fifty (450) feet to the bank of Cache Creek and to an intersection with a travelled road running southwesterly from this point

T. J. Phillips
Surveyor

Road No. 322.

The Petition for the establishment of Road No 322. was duly and legally signed and filed June 6, 1892. H. B. Johnson, John Kennedy and T. J. Phillips were appointed viewers on the same date. The Report of viewers was filed on July 6th, 1892, showing that all land owners affected had been notified, and recommending the establishment of the road, and set for hearing on August 2d. 1892. The matter came regularly on for hearing at the time set.

Due proof was made to the satisfaction of the Board that all nonconsenting land owners had been duly and legally notified of such hearing.

Evidence was had and duly considered and the Board being fully advised in the premises, finds that the road as prayed for is a public necessity; Whereupon it was ordered that the Report of Viewers be adopted and that the Petition for the establishment of said road, be granted as prayed for, and as set out in the Report of the Viewers.

Damages were allowed as follows, to wit: R B Nissen, $188.00. Dora Michelson, $62.50; R C Clooney, $106.50, Eugene Meyer, $8.00.

Following is a description of the road as established together with a plat of the same; to wit:

Commencing at the established legal center of sec. 34, T. 10, N. R. 2 W. W. M. and running thence North along the established line between the lands of Dora Michelson on the East and R B Nissen on the West 1290' ft more or less to a point 20 ft. South of a fence from the East, which is the established line between R B Nissen on the North and Dora Michelson on the South: Thence East 20 ft from and parallel to said fence line, through the lands of Dora Michelson 708 ft. to a prolongation of a line of fence from the North, the same being the dividing line between R. C. Clooney on the East and R. B. Nissen on the West. Thence North 20 ft through the lands of Dora Michelson: Thence North on the dividing line between R. C. Clooney on the East and R. B. Nissen on the West. 1864 ft. Thence North through the lands of R. C. Clooney 76 ft. to a road leading South Westerly. Thence along said road N. 40° E. 770 ft through the lands of R. C. Clooney. Thence, N. 21° 25' E. along said road and through the lands of said R. C. Clooney, 102 ft. Thence N. 21° 25' E. through the lands of Eugene Meyer 200 ft. to an intersection with a County road leading Easterly & Westerly.

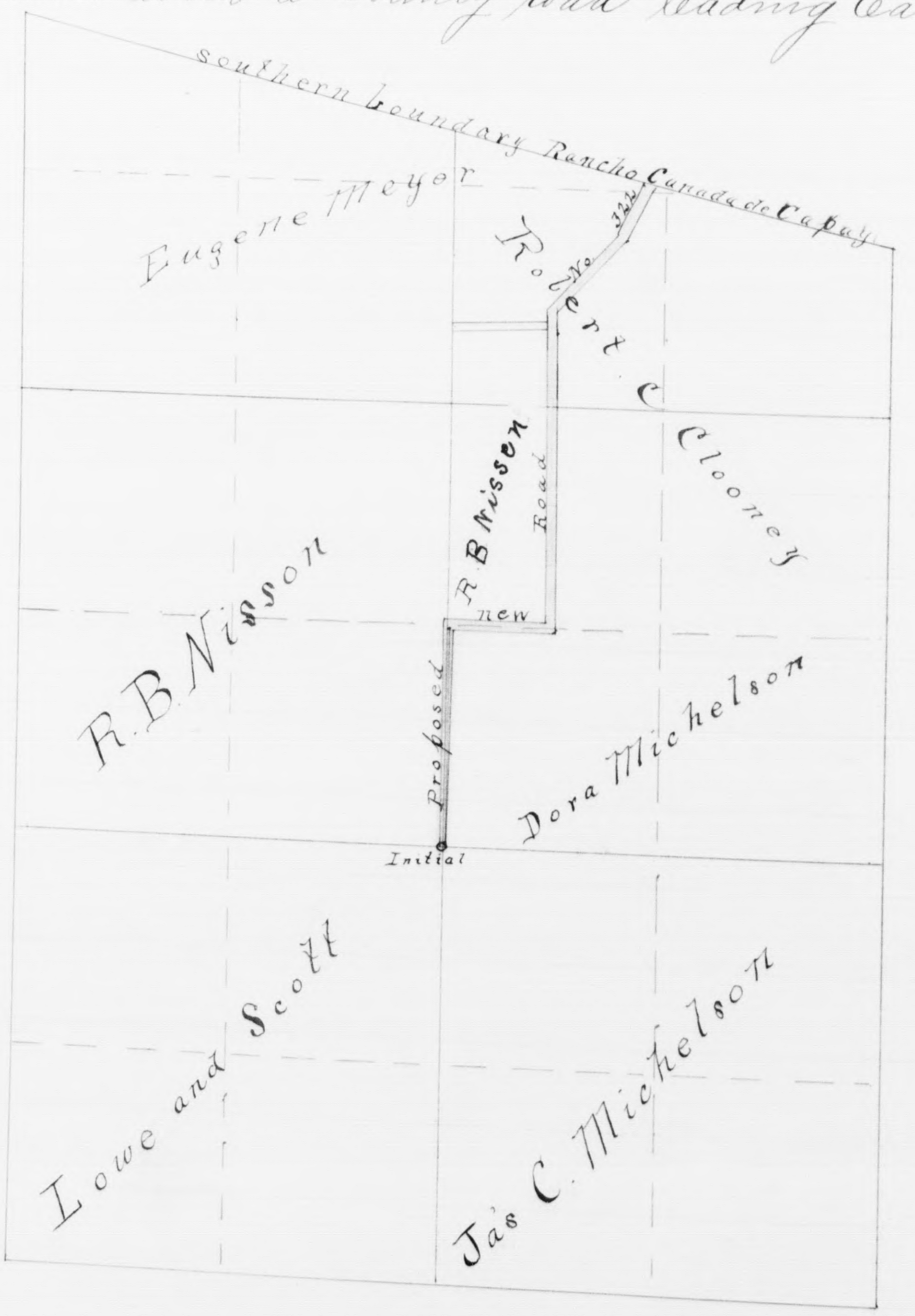
Southern boundary Rancho Canada de Capay
Eugene Meyer
No 322
Robert C. Clooney
R B Nisson
R B Nissen
Proposed new Road
Initial
Dora Michelson
Lowe and Scott
Jas C. Michelson

Field Notes, Road No 322. District 5.

Beginning at the established legal center of Sec 3. T. 10, N. R. 2 W. M. D. M. and running thence N. along the established line between the lands of Dora Michelson on the East and R B Nissen on the West 1290 ft. more or less to a point 20 ft south of a fence from the East which is the established line between R. B. Nisson on the North and Dora Michelson on the South; thence E. 20 ft. from and parallel to said fence line through the lands of Dora Michelson 708 ft to the prolongation of a line of fence from the North, the same being the dividing line between R. C. Clooney on the East and R B Nissen on the West. Thence N. 20 ft through the lands of said Dora Michelson. Thence N. on the dividing line between R. C. Clooney on the East and R. B. Nisson on the West 1864 ft.; Thence N. through the lands of R. C. Clooney 76 ft. to a road leading South-westerly. Thence along said road N 40° E. 770 feet through the lands of R. C. Clooney. Thence N 21° 25' E along said road through the lands of said R. C. Clooney, 110, ft.; thence N. 21° 25' E. 192 ft through the lands of Eugene Meyer to an intersection with a County road leading Southeasterly at a point 20 ft. West of a Redwood Stake the same being Eugene Meyer's N. E. Corner and on the Southern boundary of Rancho Canada De Capay.

S J Shellito
Co Surveyor.

Road No. 323.

The Petition for the establishment of Road No. 323 was duly and legally signed and filed. Eli Snider. W. H. Marden, and T. J. Phillips were appointed viewers on the same date.

The Report of Viewers was duly filed on Oct. 8th 1892 showing that all land owners affected had been notified and recommending the establishment of the road, and set for hearing Nov. 9th 1891 @ 1 O'clock P.M.

This matter came regularly on for hearing at the time set. due proof was made to the satisfaction of the Board that all non-consenting land owners had been duly and legally notified of such hearing

Evidence was had and duly considered and the Board being fully advised in the premises, finds that the road as prayed for is a public necessity; Whereupon it was ordered that the Report of Viewers be adopted and that the petition for the establishment of said road be granted as prayed for, and as set out in the Report of the Viewers

Damages were allowed as follows, to wit. Nothing. the Right of Way being deeded to the County free.

Following is a description of the road as established together with a plat of same.

Beginning at the Northwest corner of Section 31 in Township 7 North. Range 3. East. M.D.M. thence South 3 miles to the South-west corner of section 7 in Township 6 North. Range 3 East. M.D.M. The names of the owners over whose land the proposed road will run, are as follows. in Section 7. T. 6. N. R. 3 E. land formerly owned by Timothy Paige who has made a deed for the road asked for, but said deed has been recorded. said land in Section 7. now belonging to Cyrus Moring. W. C. White. W. S. Hickey. James McCarty & J. W. Kerrick, In Section 6. T. 6 N. R. 3 E. owned by J. A. J. King In Section 31. T 7 N. R 3 E. owned by Mary Ives Crocker, Kate Dillon Casey. and Kate May Dillon, a minor, her –

guardian being Kate Dillon Casey, all of said owners in Sec 31 being legatees of Kate D. McLaughlin deceased.

All of the above named owners being in Yolo County.

J. A. J. King owns the S½ of the SW¼ Sec. 31 in T 7 N. R 3 E.

In Solano County the owners are as follows. In Section 36. T 7 N. R 2 E. owned by James Miller. In Section 1 T. 6 N. R 2 E. the owners are Kate Dillon Casey, Mary Ives Crocker and Kate May Dillon, her guardian being Kate Dillon Casey. Also in said Section 1 owned by James Miller. In Section 12 owned by James H. Clark.

Exhibit "A" Road 323.


36
7
Thos C T N R 2 E
Solano County
Proposed Road No 323
J. A. J. King
M. I. Crocker
Kate D. Casey
Kate M. Dillon
W. C. Wright
J. H. Kerrick
J. McCarthy
Cyrus Moreing
W. S. Hickey

Field Notes Road No. 323

Beginning at the corner common to Sec. 30 & 31 T. 7 N. R 3 E. and to 25 & 26. T 7 N. 2 E. M.D.B&M and running thence along the section line south three miles.

The above is the description of the center line of the proposed Road, a strip of land lying just East of this line and 30 ft in width is that sought to be opened as a public highway. The 30 ft W of line is in Solano County

T. J. Phillips Co. Surveyor

Road No. 324.

The Petition for the establishment of Road No. 324 was duly and legally signed and filed, [illegible] W. H. Marden W. S. Montgomery and T. J. Phillips, were appointed Viewers on the same date. The Report of Viewers was duly filed on Oct. 5th 1892, showing that all land owners affected had been notified, and recommending the establishment of the road, and set for hearing Nov 9th 1892 and continued to Dec. 6th 1892.

The matter came regularly on for hearing at the time set, due proof was made to the satisfaction of the Board, that all non-consenting land owners had been duly and legally notified of such hearing. Evidence was duly had and considered and the Board being fully advised in the premises, finds, that the road as prayed for is a public necessity; Whereupon it was ordered that the Report of Viewers be adopted and that the petition for the establishment of said road be granted as prayed for, and as set out in the Report of Viewers.

Damages were awarded as follows.
W. S. Wright #60.^{50}; H. Hanel #92.^{00}; J. T. & Bridget Chiles #446.^{00};

Following is a discription of the road as established and laid out, together with a plat of the same.

Commencing at the North West corner of Section 5. T 8 N. R 3 E. M. D. B. & M. running thence South along the section line dividing sections 5. & 6. said Township & Range, between the lands of J. Snyder and G. H. Swingle on the East, and the lands of W. R. Wright and Fred Wilger on the West, one mile more or less, to the South West corner of said Section 5. Thence South on the section line dividing sections 7 & 8. said Township and Range, between the lands of G. H. Swingle on the East and Fred Wilger on the West a distance of about 72 rods, more or less to a point in said section line, 20 ft North of the North boundary line of the right of way of the California Pacific Rail-road over the said lands of G. H. Swingle and Fred Welger: Thence in a Southerly direction in a line parallel to said North boundary line of said Right of way of said California Pacific Railroad, and distant therefrom 20 feet across and through the N½ of the NE¼ of said Section 7, owned by said Fred Welger, a distance of one half mile more or less: Thence in a South westerly direction in the manner aforesaid, across and through the S½ of N.W¼ of said Sec. 7 owned by H. Hame, a distance of one half mile more or less: Thence in the same manner and direction across and through the South East corner of N.E¼ of Section 12 T. 8 N R 2 East M.D.B.&M. known as the lands of Logan Cecil, owned by Logan Cecil a distance of about 60 rods, more or less: Thence continuing in the same direction across and through the N.W. corner of the S.E¼ of said Section 12 known as the lands of Bridgt. Jas. T. and W. D. Chiles and owned by the above named Chiles a distance of 90 rods more or less. Thence continuing in the same direction across and through N½ of the S.W.¼ of said Section 12, known as the lands of said Bridgt. Jas. T. and W. D. Chiles and owned by the above named Chiles a distance of 160 rods, more or less to a point in the section line dividing the S.E¼ 11 from the S.W.¼ of Section 12 both said Sections lying and being in said T 8 N. R 2 E. M.D.B.&M. and said terminal point being in a line with the center of a public road and highway leading N.E. from the town of Davisville in said County and known as the "Island and Davisville Wagon Road" and numbered as Road No. 43 Records of Roads of said County, said proposed road to unite with and form a prolongation in a N.E. direction, of said "Road No. 43" said road to be 40 ft. wide & extend 20 ft. on each side of the above described line.

That said proposed road will pass over and through the lands of the following persons to wit:-

The lands known as the lands of W. R. Wright and owned by W. R. Wright. The lands of J. Snyder and owned by J. Snyder, the lands of G. H. Swingle, Fred Wilger, H. Hamel, the lands known as the lands of Logan Cecil, owned by Logan Cecil, and the lands known as the lands of Bridget Jas. T. & W. D. Chiles and owned by the above named Chiles.

Exhibit. "A". Road 324.

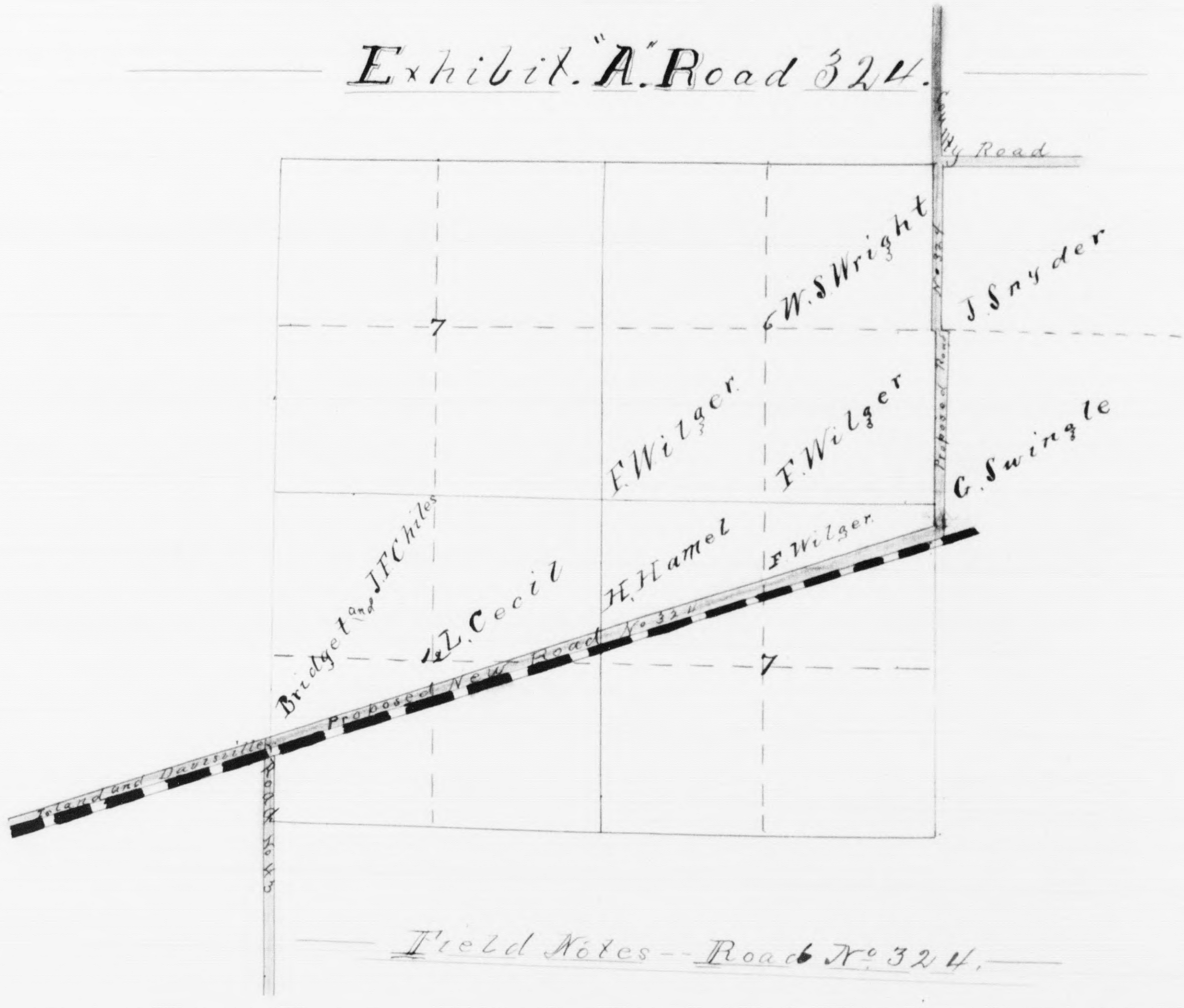
County Road
Proposed Road No 324
J Snyder
6 W. S. Wright
F. Wilger.
F. Wilger
G. Swingle
7
Bridget and J T Chiles
12 L. Cecil
H. Hamel
F. Wilger.
Proposed New Road No 324
7
Ioland and Davisville
Road No 43

Field Notes -- Road No. 324.

Beginning at the Cor. on the Twp. line between Tps. 8 and 9 N. common to Sections 5 & 6 T. 8 N. R 3 E. M. D. B. & M. and running thence south on the section line, between said Secs 5 & 6. 2640 ft more or less to the 1/4 Sec corner between Sec's 5 & 6. Thence East 20 ft. Thence South parallel to and 20 ft distant from the Sec line between said Secs 5 & 6. 2640 ft more or less to a point 20 ft. East of the corner, common to Sec's 5 & 6. 7 & 8. all of said Tp. & R. Thence south parallel to and 20 ft. distant from the section line between 7 & 8 same Tp & R. 781 ft to a point 20.95/100 ft N. of the Northern boundary of the right of way of the C. P. R. R:

Thence S 72° 43' W parallel to and 20 ft distant from said Northern boundary of said R.R. 2770 ft to the 1/4 S. line between the NE & N.W. 1/40 of Sec 7 Tp & R. above stated: Thence N. 20.95/100 ft Thence S 72° 43 W parallel to and 20 ft distant from said right of way of said R.R. 8469 ft more or less to the section line between

Sec's 12 & 13. T 8 N. R 2 E M.D.M. The line herein described is intended to be the center line of a forty road & highway.

T. J. Phillips Co. Surveyor.

Road No. 326.

The Petition for the establishment of Road No 326 was duly and legally signed and filed. Thomas R. Lowe. N. Brothers and T. J. Phillips were appointed Viewers on the same date. The Report of Viewers was duly filed on January 3rd 1893 showing that all land owners affected had been notified, and recommending the establishing of the road, and set for hearing Feby 7 1893 @ 10½ A.M.

The matter came regularly on for hearing at the time set. due proof was made to the satisfaction of the Board that all non consenting land owners had been duly and legally notified of such hearing.

Evidence was had and duly considered and the Board being fully advised in the premises finds that the road as prayed for is a public necessity. Thereupon it was ordered that the Report of Viewers be adopted and that the petition for the establishment of said road be granted as prayed for and as set out in the report of the Viewers.

Damages were awarded as follows. to wit: Basil Campbell $60.00; B. Weiss $31.20; A. Abels $24.00; E. Jennings $66.00; Est John Brummerly $72.60; J. M. Dutton $54.40; Est O. Z. Adams $18.15.

The folliwng is a discription of the road as established together with a plat of the same.

Commencing at the S. E. Cor of Sec 33. T. 11 N. R. 1 W. M.D.M. and running thence North on the section line, between Sec. 33 & 34, 1320 ft. more or less between the lands of the Est of O. Z. Adams, deceased on the West and the lands of the Estate of John Bemmerly, deceased, on the East. Thence North on said sec. line between the lands of the Estate of said John Bemmerly on the East and the lands of J. M. Dutton on the West. 3960 ft more or less to the section Corner to secs 27. 28. 33 and 34 T. 11 N. Range 1 W. M. D. M. Thence North on the sec. line between secs 27 & 28 said Tp. & R. 1320 ft. more or less between the lands of C. P. Dubois on the East and E. Jennings on the West: Thence North on said sec. line between the lands of E. Jennings on the West and A. Abels on the East, 1320 ft. more or less: Thence North on said line, between the lands of B. Weiss on the East and Basil Campbell on the West 2000 feet more or less to an intersection with a County Road from Black Station to Hungry Hollow.

That said proposed road runs over and through the lands of the following named persons to wit:— Basil Campbell. B. Weiss: E. Jennings. A. Abels. C. P. Dubois, J. M. Dutton. Mrs Agnes Bemmerly, Miss Agnes Bemmerly, M. E. Bemmerly, Ernst A. Bemmerly, John Bemmerly and William Bemmerly, Mrs. D. Q. Adams, D. Q. Adams. Wm. W. Adams Bessie. F. Adams, Geo. D. Adams. minors heirs of D. Q. Adams decd

Exhibit "A". Road No. 326

T 11 N. R 1 W. M. D. M.


County Road
Basil Campbell
B. Weiss
28
27
El. Jennings
A. Abele
C. P. Dubois
County Road
Proposed New Road No 326
J. M. Dutton
J. M. Dutton
Heirs of John Bemmerly
33
34
Est. D. Q. Adams.
J. M. Dutton
Est. D. Q. Adams
Agnes Bemmerly
County Road

— Field Notes to Road No 326. —

Beginning at the S.W. Cor. of Sec. 34, and at the SE cor. of S. 33, T11N. R1W. M.D.M. on the second standard parallel North, and running thence North on the Sec. line between said Secs 33 & 34, one mile to the Cor. to Secs. 27, 28, 33 and 34, same Tp. and Range. Thence North on the Sec. line between Secs 27 & 28, 4333 ft to an intersection with the County Road from Blacks Station to Hungry Hollow.

T. J. Phillips County Surveyor.

—: Road No. 325: —

The Petition for the establishment of Road No 325 was duly and legally signed and filed Nov. 7th 1892. L. M. Clark, L. J. Hoffman and T. J. Phillips were appointed viewers on the same date.

The Report of Viewers was duly filed on February 1st. 1893, showing that all land owners affected had been notified, and recommending the establishment of said road, and set for hearing March 7th 1893.

The matter came regularly on for hearing at the time set. Due proof was made to the satisfaction of the Board that all nonconsenting land owners had been duly and legally notified of such hearing.

Evidence was had and duly considered and the Board being fully advised in the premises finds that the road as prayed for is a public necessity; Whereupon it was ordered that the Report of Viewers be adopted and that the Petition for the establishment of said road be granted as prayed, and as set out in the Report of Viewers.

The following damages were allowed by the Board for a right of way in said matter:

Estate of J. D. Laugenour,	$97^{80}
W. R. Gallup	24^{25}
Estate of Ira Dopkins	86^{50}

Following is a description of said road as established together with a plat of the same:- commencing at the S. E. Cor. of Sec. 17, Tp 12, N. R. 1 W, M D B & M, running thence North on the East line of said Section 17 to the N. E. Corner of said section, being a strip of land fifty feet wide, 25 feet on each side of the line above described, and runs over and through the lands of the following named persons, towit:- Estate of J. D. Laugenour, Richard Powers, W. R. Gallup and Mrs Emma Dopkins.

Plat of Road No. 325.

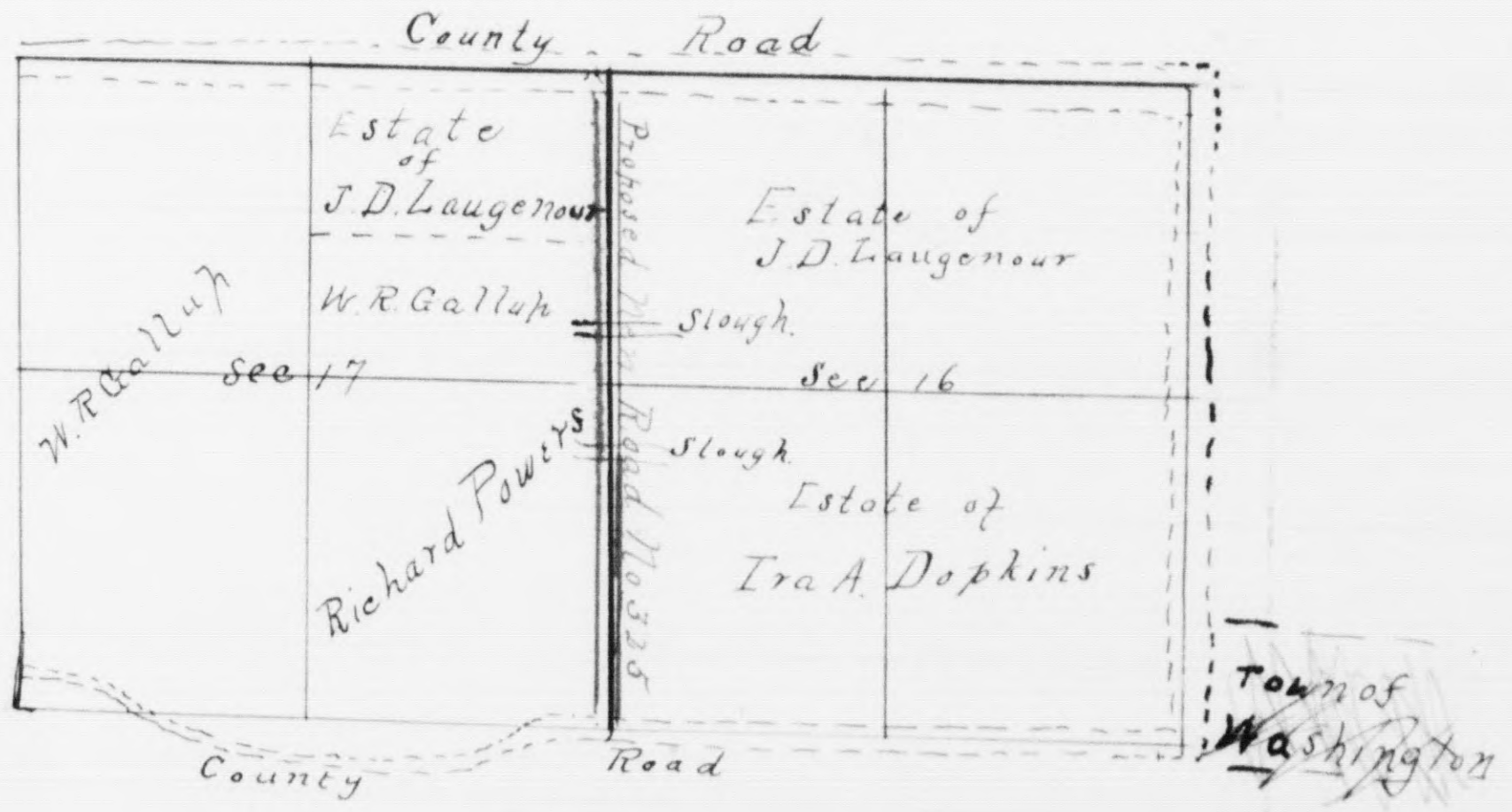
County Road
Estate of J. D. Laugenour
W. R. Gallup
W. R. Gallup
Sec 17
Richard Powers
Proposed Road No 325
Slough
Slough
Estate of J. D. Laugenour
Sec 16
Estate of Ira A. Dopkins
Town of Washington
County Road

Field Notes of Road No. 325.

Beginning at the corner common to Sections 16, 17, 20 and 21. T. 12 N R. 1 W. M. D. M., and running thence North on the Section line between Secs. 16 & 17 one mile to the corner common to Sections 8, 9, 16, and 17 same township and range.

The above description is intended to designate the center line of a forty foot highway.

P. N. Ashley
Co. Surveyor.

Road No. 327;—

The Petition for the establishment of Road No 327, was duly and legally signed and filed on the 6th. day of February, 1893 and John Leathers Sr, J. T. Hadley and P. N. Ashley were appointed viewers on the same date. The Report of Viewers was duly filed on March 4th. 1893. showing that all land owners affected had been notified, and recommending the establishment of the road, and set for hearing April 4th 1893, The Report of Viewers was continued to May 1st and same regularly on for hearing at that time. Due proof was made to the satisfaction of the Board that all nonconsenting land owners had been duly and legally notified of such hearing.

Evidence was had and duly considered and the Board being fully advised in the premises, finds that the road as prayed for is a public necessity; Whereupon it was ordered that the Report of Viewers be adopted and that the Petition for the establishment of said Road be granted as prayed for, and as set out in the Report of the Viewers; Damages were awarded as follows, to the Estate of James Root. $150.00.

Following is a description of the road as established, together with a plat of the same;

Beginning at a point in the Section line running North and South between Secs. 20 and 21, in T. 11, N. R. 1 E. M. D. B&M, which point is the point of intersection of S. E. corner of N. E Quarter of Sec. 20 aforesaid with said road No 276; thence North on said section line 160 rods, more or less, to a point in said section line twenty-five (25) ft. South of the N E corner of said Sec. 20, which said corner is in the center of a public road and highway running East and West, with which public road and highway said road No. 276, connects; running thence West twenty five (25) feet; thence South 160 rods more or less and parallel to said Sec. line between said Secs. 20 and 21, and twenty five (25) ft. distant therefrom to the quarter section line running East and West and dividing the N.E. quarter of said Sec. 20, from the S.E. quarter of said Sec. 20; thence East a distance of twenty five (25) ft on said quarter section line to the place of beginning, being a strip of land twenty five feet (25) feet wide off the East side of the N.E. quarter of said Section 20 T. 11 N. R. 1 E. M. D B & M belonging to the Estate of James Root deceased


County Road
County Road
Estate of James Root
Sec 20
New Road 327
Co. Road
Sec 21
D.N. Hershey
Estate of Henry Gaddis
D.N. Hershey
County Road
Al. Bourne
County Road
Al. Bourne
County Road
Sec 29
Al Bourne
J.R. McClintic
Heirs of Jno Bemmerly

Field Notes - Road No. 327

Beginning at the N.E. Cor. of Sec. 20. T. 11 N. R. 1. E. M. D. M., and running thence South on the Section line between Secs. 20 & 21, Tp. and Range aforesaid two thousand six hundred forty (2640) ft. more or less to the ¼. S. Cor between said Secs. 20 & 21.

Said road no 327 being a strip of land twenty five ft. in width on the West side of and immediately adjacent to, the above described line, and being represented on plat hereto affixed by heavy black line.

P. N. Ashley
County Surveyor.

Road No 331.

The Petition for the establishment of Road No 331 was duly and legally signed and filed June 6th 1893, and Thomas Mitchell, Thomas Henle and P. N. Ashley were appointed viewers on June 6th 1893.

The Report of Viewers was duly filed on July 6th 1893, showing that all land owners affected had been notified, and recommending the establishment of said road; and set for hearing August 8th 1893, at one o'clock P. M.

The matter came on for August 9th 1893. Due proof was made to the satisfaction of the Board that all nonconsenting land owners had been duly and legally notified of such hearing.

Evidence was had and duly considered and the Board being fully advised in the premises finds that the road as prayed for is a public necessity. Whereupon, It was ordered that the Report of Viewers be adopted and that the Petition for the establishment of said road be granted as prayed for and as set out in the Report of the Viewers.

Following is a description of the road as established together with a plat of the same:-

Commencing at a point 20 ft South and 652.8' East of the 1/4 S. Cor. on the West side of Sec. 15, T. 12 N. R. 1 W. M. D. M., and running thence South and parallel to the west boundary of the S. W. 1/4 of said

Sec. 15, 945.58 ft; thence East 24 ft; thence South 322 ft. to the S. E. cor. of a building belonging to P. T. Laugenour, thence East, 46 ft along the North line of Main Street in the Town of Dunnigan as held and occupied; thence North 1267.58 ft.; thence West 70 ft to the place of beginning and running over and through the lands of P. T. Laugenour.



1/4 S cor on line bet Secs 15 & 16 T 12 N R 1 W. M. D. M.
552.8 ft Road
20'
Iron Stake
35' 35'
1/4 S line bet S & N 1/2 S of Sec 15
70'
Sec Line between Secs 15 & 16 T12 N R1 W M D M Road
945.58'
Proposed Road No. 33
1267.58'
Dunnigan
24'
Iron Stake
Creek
S.E. cor of Laugenour's Store Building
322'
Town of
North Line of Main St
As held and Occupied
Dunnigan

Field Notes:- Road No. 33

Commencing at a point 20 ft South and 552.8 ft East of the 1/4 S. Cor on the West side of S. 15, T. 12 N. R. 1 W. M. D. M. and running thence South and parallel to the West boundary of the S. W. 1/4 of said S. 15, 945.58 ft.; thence East 24 ft: thence S. 322 ft to the S E. cor of a building belonging to P. T. Laugenour; thence East 46 ft along the North line of Main St in the Town of Dunnigan as held and occupied: thence N. 1267.58 ft.; Thence

West 70 ft to the place of beginning

Note: See map No. 40, Maps and surveys of Yolo Co. for more minute description
Ashley

P. N. Ashley
Co Surveyor

Road No. 333.

The Petition for the establishment of Road No 333 was duly and legally signed and filed June 6th 1893 J. R. Davisson John Kennedy and P. N. Ashley were appointed viewers on July 6th 1893. The report of viewers was failed on August 8th 1893, showing that all land owners affected had been notified, and recommending the establishment of the road, and set for hearing September 6th, 1893 at one o'clock P. M. at which time said hearing was continued to October meeting.

The matter same regularly on for hearing October 4th 1893, Due proof was made to the satisfaction of the Board that all nonconsenting land owners had been duly and legally notified of such hearing.

Evidence was had and duly considered and the Board being fully advised in the premises, finds that the road as prayed for is a public necessity. Whereupon it was ordered that the Report of Viewers be adopted and that the Petition for the establishment of said road, be granted as prayed, and as set out in the Report of Viewers, provided, the parties interested in the establishment of said road, secure the right of way and build said road for the County free of expense to said County.

Following is a description of the road as established together with a plat of the same;

Commencing at the South line of E. A. Barnes tract where the same is intersected by the County Road and S. 66° W. from

from 50 to 90 from the center line of the Vaca Ville & Clear Lake railroad, leading through Capay Valley, and running thence northerly parallel with said railroad through the said Barnes tract, the lands of J. N. Higdon and the lands of the Capay Valley Land Co. to Vale Avenue, as laid down on the plat of the Cachemere Colony tract; thence Westerly along said Vale Avenue to its intersection with the present county road. Said road to be forty feet wide and lies on the western side of the railroad: that said proposed road runs over and through the lands of the following persons, to-wit: J. N. Higdon, P. B. Harrison, Mrs M. J. Elliott and Capay Valley Land Co.

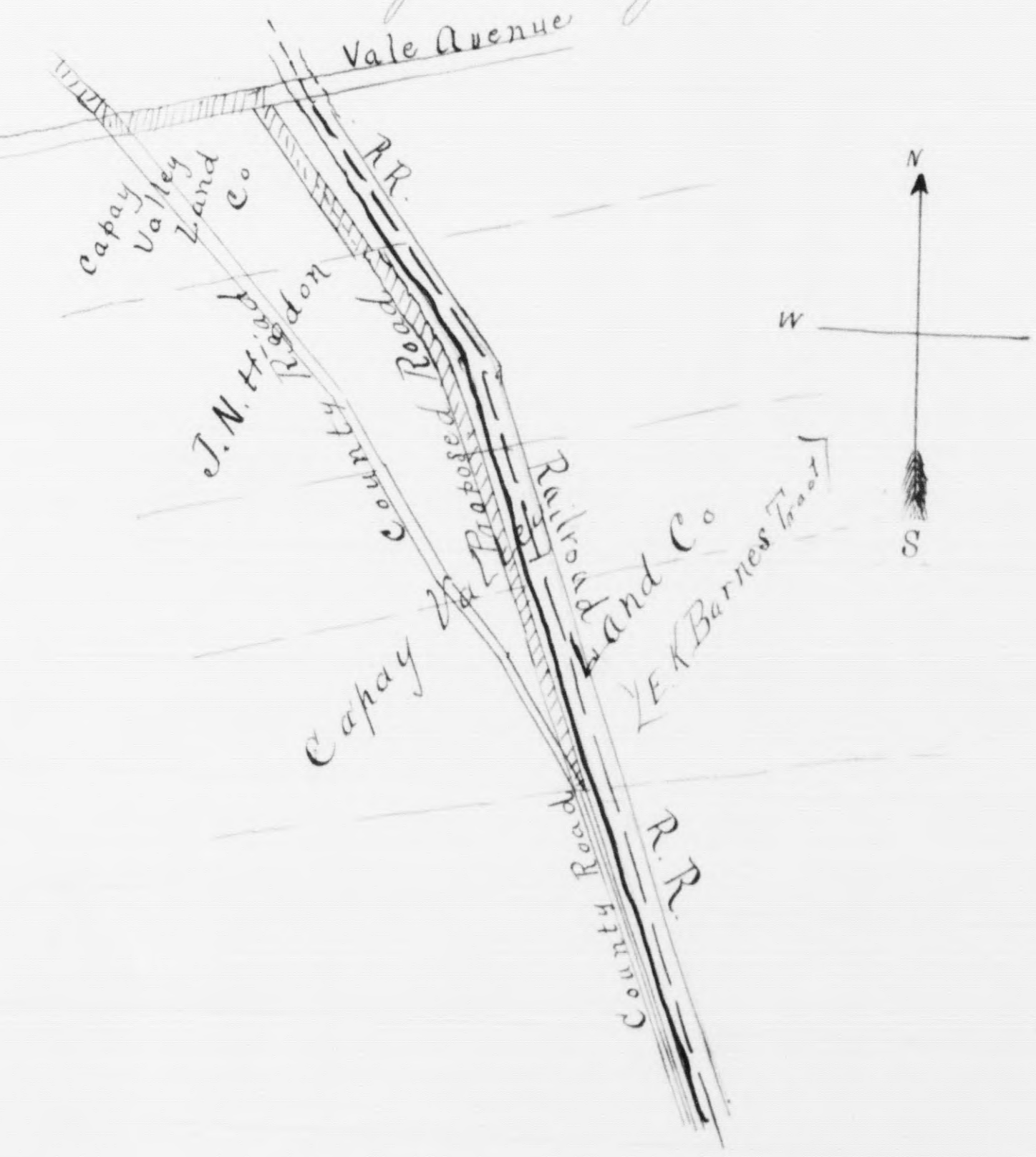
Vale Avenue
Capay Valley Land Co
R.R.
J. N. Higdon
County Road
Proposed Road
Railroad
Capay Valley Land Co
E. K. Barnes Tract
County Road
R.R.
N
W
E
S

Field Notes – Road No. 333

Beginning at a point on the East side of the County Road through Capay Valley at the intersection therewith by Vale Ave. as laid down in the plat of the "Cashmere Colony Tract" which is of Record in the Recorder's office of Yolo Co. and running thence along Vale Ave. N. 66° 41' E. 460 ft. to a point 145 ft distant from the center line of the Vacaville and Clear Lake Railroad; thence S. 42° 20' E. and parallel with R.R. track $946.^{15}$ ft. to a point 20 ft Northerly from division line between C. Valley L. Co. and J. N. Higdon; thence N. 66° 58' E. $79.^{45}$

ft to a point 70 from center line of R.R; thence S. 42° 20' E. 374 ft. parallel to R.R.

Thence S. 37° 30' E. 100. ft parallel to R.R.
" S. 35° 35' E 100. " " " "
" S 33° 35' E 100 " " " "
" S. 31° 20' E. 100 " " " "
" S. 29° 24' E 100 " " " "
" S. 27° 10' E. 100 " " " "
" S 25° 50' E 384 " " " " " to Higdon's S line
" S 25° 50' E 1749 " " " " " to South line
of the E. K. Barnes Tract. The line herein described is the center line of said proposed road, there being 20 ft on each side thereof for road purposes.

P. N. Ashley.
Co Surveyor.

Road No. 335. —

The Petition for the establishment of road No. 335. was duly and legally signed and filed October 9th 1893. S. J. King, Matthew Lennox and P. N. Ashley were appointed viewers on the same date. The Report of Viewers was duly filed on October 10th 1893, showing that all land owners affected had been notified, and recommending the establishment of the road, and set for hearing October 30th 1893 at one o'clock P.M. at which time the matter was continued to November 7th. 1893. The Report of Viewers came on for hearing on November 7th. 1893 at one o'clock P.M.

Due proof was made to the satisfaction of the Board that all non-consenting land owners had been duly and legally notified of such hearing.

Evidence was had and duly considered and the Board being fully advised in the premises, finds that the road as prayed for is a public necessity; Thereupon — It was ordered that the Report of Viewers be adopted and that the Petition for the establishment of said road be granted as prayed for, and as set out in the Report of the Viewers. M. I. Enos was awarded $75.00 and M. Jacinto $50.00 as damage for right of way for such road.

Following is a description of the road as established together with a plat of the same:—

Beginning at a stake in the center of the County Road on the South line of lands belonging to Manuel Enos from which a cottonwood on river bank bears N. 20¾° E. 157 ft. and being near the S. E. Cor. of Swamp Land Survey No. 300 and running thence N. 35° 45' W. 1000 ft. through the lands of the said Manuel Enos to the South line of lands belonging to Marian Jacinto;

Thence N. 34¾° W. 100 ft in lands of M. Jacinto
" N. 29¼° W 100 " " " " "
" N 23¾° W 100 " " " " "
" N 18¼° W. 225 " " " " "

to an intersection with the County road, and running through and over the lands of Manuel Enos and Marian Jacinto.

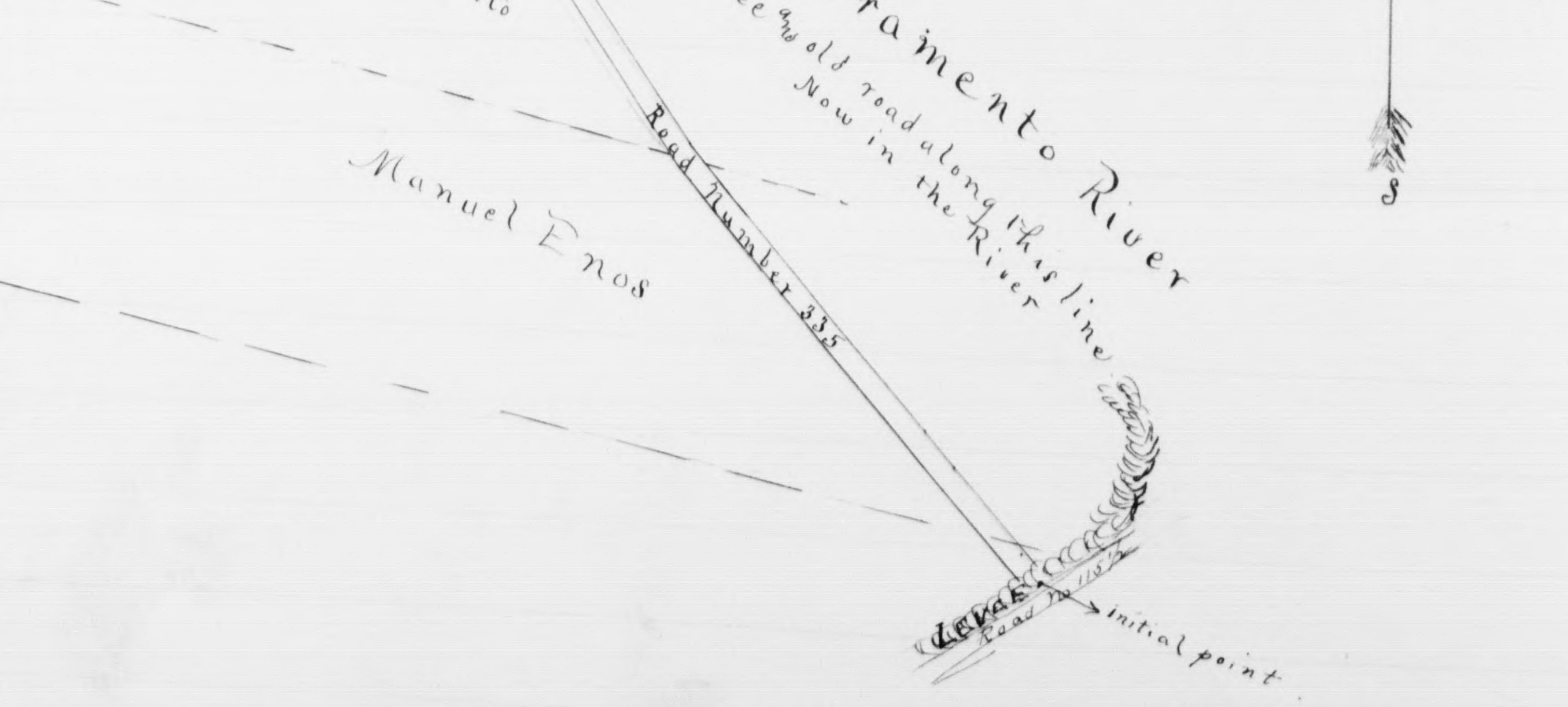
Levee
Marian Jacinto
Sacramento River
Levee and old road along this line
Now in the River
N
W.
E
S
Road Number 335
Manuel Enos
Levee
Road No 115½
initial point

Field Notes Road 335.

Beginning at a point on the line between the lands of Manuel Enos and M. M. Teixeira in Swamp Land Survey No 300, in T. 8 N. R. 4 E. M. D. M. about seventy ft. N. 34½° E. of Sta. No 8 of survey of Road No. 115½ as laid down in Yolo Co. Records, from which a cottonwood tree 18" in Di. marked R. B. T. bears N. 20¾° E. 157 ft. dist.; and running thence N. 35¾° W. 1000 ft. through the lands of said Manuel Enos to the southern boundary line of the lands of Marian Jacinto;

Thence N. 34¾° W. 100 ft through Marian Jacinto's land
" N 29¼° W 100 " " " " "
" N 23¾° W 100 " " " " "
" N 18¼° W 225 " " " " "

to a point on roadway travelled prior to the flood of the past winter; said road to be fifty ft wide; - 25 ft on each side of the above described line.

I. N. Ashley
Co. Surv.

Road No. 332.

The petition for the establishment of Road No 332 was duly and legally signed and filed June 5, 1893. Ed Archer, Thomas Hall and P. N. Ashley were appointed viewers on June 6, 1893.

The Report of Viewers was duly filed July 3, 1893, showing that all land owners affected had been notified, and recommending the establishment of the road and set for hearing Aug 8, 1893, and was continued from time to time.

The matter finally came on for hearing on the 8th day of August, 1894. Due proof was made to the satisfaction of the Board that all nonconsenting land owners had been duly and legally notified of such hearing.

Evidence was had and duly considered and the Board being fully advised in the premises, finds that the road prayed for is a public necessity.

Whereupon it was ordered that the Report of Viewers be adopted and the Petition for the establishment of said road be granted as prayed for, and as set out in the Report of the Viewers. Damages were awarded as follows, towit, Est. of D. Q. Adams $554.40, Geo D & Jno D Stephens $97.60 G Mast $43.20

Following is a description of the road as established together with a plat of the same, — Beginning at a point 105^{34} chs N. of the center of Cache Creek where the Gordon Grant corners with the Rancho Canada de Capay, or, at the N. E. cor of the lands marked E. R Lowe in a map on page 506 Book X of deeds in the Recorder's Office of Yolo Co. Cal. and running thence N. 65° 7' W. 62.77 chs: Thence N. 10¼° E. 12.19 chs: Thence N. 68° 39' W. 16^{47} chs. Thence N. 78° 52' W. 108^{50} chs. to an intersection with the

County Road, leading northerly from Esparto. The above described line shall be the South and West line of the road prayed for and the North and East line of said road shall be every where fifty feet distant from and parallel to said south line.

Plat of Road No. 332.


Adams Estate
Proposed New Road # 332
N. 78° 52' W. 10.77
N. 79° 6' W. 10.73 chs
N. 68° 39' W. 17.20 chs
N. 67° 9' W. 17.40 chs
S. 65° 7' E. 62.77 chs
Road
Adams Estate
County Road to Esparto
Stephens
Mast
Lowe
East boundary of Rancho Canada de Capay in Center of Road
County Road to Madison

Field Notes — Road No 332

Beginning at a point Northerly and 100.24 chs distant from the center of Cache Creek, where the Gordon Grant corners with the Rancho Canada de Capay, or, at the N.E. cor. of lands marked "E. R. Lowe" on a map on page 516 Book X of deeds in the Recorders Office of Yolo Co. Cal and running thence N. 65° 7' W. 62.77 chs. Thence N. 10° 15' E. 11.96 chs to a point about 15 ft South of the cornerstone between Adams, Lowe and Mast; Thence N. 68° 39' W. 17.20 chs. Thence, N. 78° 52' W. 107.77 chs to an intersection with the County Road to Esparto and about 15 ft Southerly from a stone, the cor. to Stephens and Adams.

I find that the courses and distances hereingiven which are taken from record, do not agree with the location on the ground. The red letters and figures I find to be the letters and figures which will fit the fences and boundary lines on the ground.

P. N. Ashley
Co. Surveyor

Note: The line herein described is the South & West boundary for the first two courses and it runs 15 ft Northerly of said South boundary in last two courses. Said road to be fifty ft wide
P.N.A.

Road No. 336

The petition for the establishment of Road No 336 was duly and legally signed and filed on December 30th 1893, and E. W. Scott, L. Tadlock and P. N. Ashley were appointed viewers on the 4th day of January 1894. The Report of Viewers was duly filed on Febr. 5, 1894 and set for hearing May 8, 1894 and on said date was continued one month. The matter came regularly on for hearing on the 5th day of June, 1894. Due proof was made to the satisfaction of the Board that all non-consenting landowners had been duly and legally notified of such hearing, and the Board being fully advised in the premises, finds that the road as prayed for is a public necessity. Whereupon it was ordered that the Report of Viewers be adopted and that the Petition for the establishment of said road be granted as prayed for. Damages were awarded as follows, to J. D. and Geo. D. Stephens $140.00, Robert Bauer, $106.20, Keithly Estate $350.00

Following is a description of the road as established together with a plat of same;— Beginning on the South boundary of the Rancho Canada de Capay, at the S. W. cor of the lands of Robt Bauer and running thence N. 13°15′ E. 28.05 chs. between the lands of the Keithley Estate, and the lands of the said Bauer; Thence N. 10¼° E 36.96 chs between the lands of the said Keithly Estate and the lands of Geo. D. and J. D. Stephens;

Road No 336


County Road - Madison to Esparto
N.
N
E
S.
Direct Route to County road being recommended by viewers as being better than the right angled offset.
Keithley Estate
Geo D & J D Stephens
Keithley Estate
Robt Bauer
County Road
South line of the Rancho Canada De Capay

Field Notes - Road No. 336.

Beginning on the South boundary of the Rancho Canada de Capay, at the S.W. cor. of the lands of Robt. Bauer and running thence N. 13° 15' E. $28.^{00}$ chs. between the lands of the Keithley Estate and the lands of the said Bauer: Thence N. 10½° E 36.96 chs. between the lands of the said Keithley Estate and the lands of G. D. and J. D. Stephens: Thence N. 80° 10' W $4.^{35}$ chs along fence through the Keithly Estate: Thence N. 11° 5' E along fence through the lands of the said Keithly Estate 23.02 chs to an intersection with the south line of the road leading from Madison to Esparto.

The line herein described is the center line of the proposed road, the boundaries thereof being at right angles to and 25 ft distant from the said center line at every point

Very Respectfully Submitted.

S. N. Ashley

Co Surveyor

(Seal)

Road No 337.

The petition for the establishment of Road No. 337, was duly and legally signed and filed, on April 2nd. 1894. G. T. Cornish, D. G. Webber and P. N. Ashley were appointed Viewers on the same date. The Report of Viewers was duly file on May 8th, 1894, showing that all land owners affected had been notified, and recommending the establishment of the road, and set for hearing June 5th. 1894.

The matter came regularly on for hearing at the time set, Due proof was made to the satisfaction of the Board that all non consenting landowners had been duly and legally notified of such hearing.

Evidence was had and duly considered and the Board being fully advised in the premises, finds that the road as prayed for is a public necessity.

Whereupon it was ordered that the Report of Viewers be adopted and that the Petition for the establishment of said road be granted as prayed for, a

Damages were awarded as follows:–
H. Hyper 150.00 and on Aug 6, 1894 an additional award of $250.00 was made to H. Hyper.

Following is a description of the road as established together with a plat of the same.– Commencing at a point twenty five feet West of the Western base of the levee on the right bank of the Sacramento River where the same is intersected by the North boundary line of Swamp Land Survey No. 295. of Yolo, Co. Cal.

Not Correct

Swamp Land Surveys, and running thence Southeasterly along the Western base of levee and twenty five ft. distant therefrom to barrow pit. Thence Southeasterly, parallel to and twenty five ft. distant from said barrow pit to the South end thereof; Thence Southeasterly along and across levee to an intersection with a public road in front of the Hyser dwelling, the total distance of all courses being 586 ft. and the land being all situate in Sec. 32 T. 8 N. R. 4 E. M. D. M. in Yolo Co. Cala. Said road runs over and through the lands of H. Hyser. The above described line to be the center line of a fifty ft road.


Public Road
Board fence described in deed to H Hyser Recorded in book P. Page 555. Yolo Co Records.
Initial Point
S 27° E 125'
New barrow Pit dug after survey for petition
Proposed Road No 337
Sacramento River
Barrow Pit
S 38° 30' E. 487'
Road Recommended by Viewers
Road prayed for in petition but reported adversely by Viewers
50
25
25
Initial Point
S 67° E 130'
~~S 67° E 130'~~
Public Road

Field Notes — Road No. 337.

Beginning at the intersection of a line of board fence described in a deed to Henry Hyser in Book P. page 555 Yolo Co Records and a line 25 ft westerly of the right Bank of the Sacramento River in Sec. 32 T. 8-9 R. 4 E. M. D. M. and running thence S 20° 10' E. 60 ft to a point on levee; thence along and across levee, S 38½° E. 600 ft to an intersection with a public road in front of the Hyser residence; This is intended as the center line of a 50 ft Road and Highway,

P. N. Ashley
(Seal) Co Surveyor

Road No. 338.

The petition for the establishment of Road No 338 was duly and legally signed, and filed April 2d 1894, J. H. Norton, N. Switzer and P. N. Ashley were appointed Viewers on the same date. The Report of Viewers was duly filed on May 8th 1894, showing that all land owners affected had been notified, and recommending the establishment of the road, and set for hearing June 5th 1894.

The matter came regularly on for hearing at the time set, due proof was made to the satisfaction of the Board that all nonconsenting land-owners had been duly and legally notified of such hearing.

Evidence was had and duly considered and the Board being fully advised in the premises, finds that the road as prayed for is a public necessity;

Whereupon it was ordered that the Report of Viewers be adopted and that the Petition for the establishment of said road be granted as prayed for, and as set out in the Report of the Viewers. No Damages were awarded.

Following is a description of the road as established together with a plat of same,—

Commencing at the wagon bridge over Rumsey Cañon Arroyo, in the Lake County Road, in the town of Rumsey and running thence along the North Side of said Arroyo to the "Grant Line" and continuing along said Grant Line to an intersection with present County Road making a total distance of about 1320 feet, and runs over and through the lands of J. C. Genge and Capay Valley Land Company, said road to be 40 feet wide. No damages were awarded.

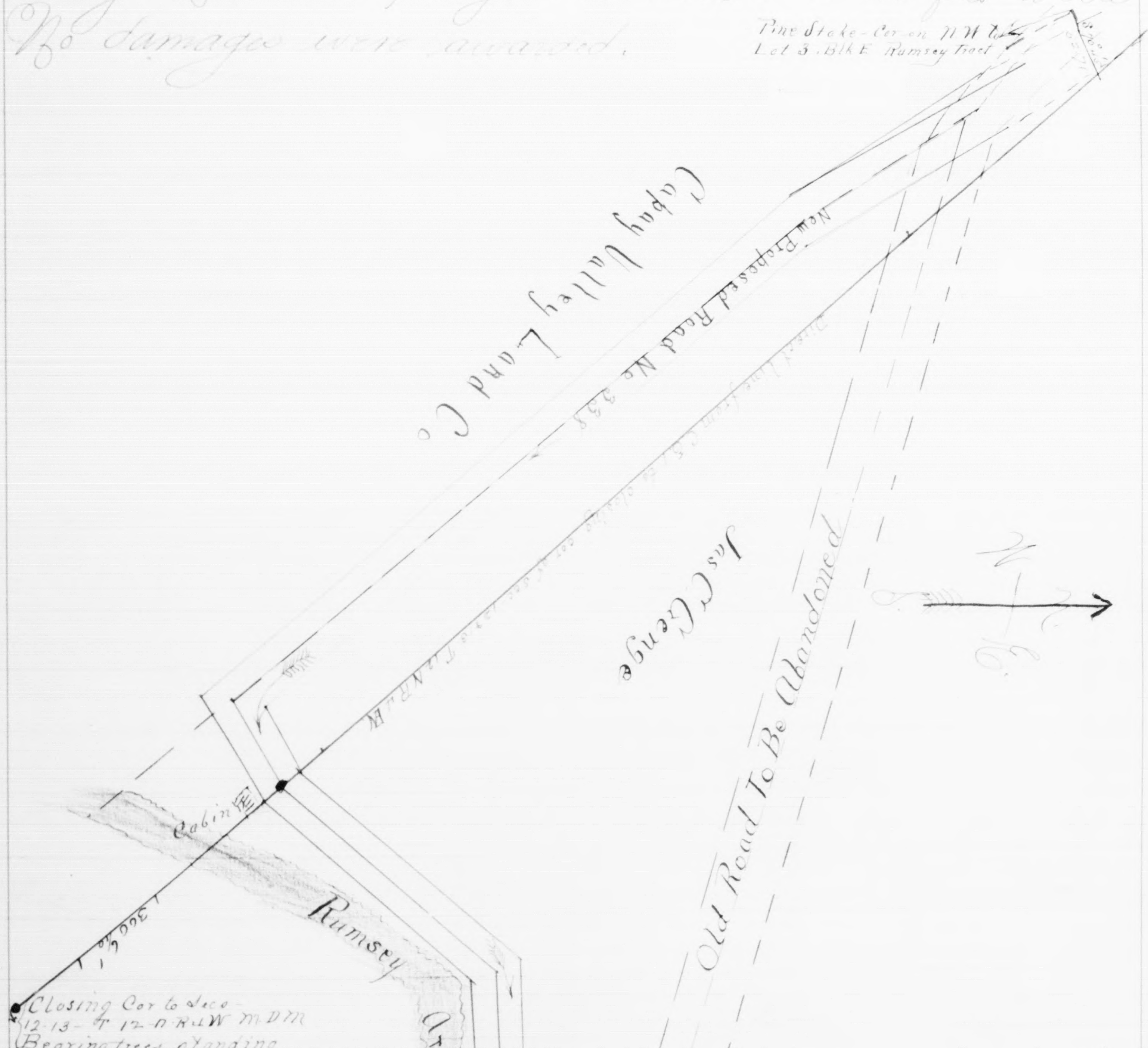
Pine Stake - Cor on N W Cor
Lot 3. Blk E Rumsey Tract
Capay Valley Land Co
New Proposed Road No 338
Direct Line from C.S.L to closing cor of sec
Jas C Genge
Old Road To Be Abandoned
N
Cabin
Rumsey Arroyo
300 ft
Closing Cor to Secs 12-13 - T 12 N R 4 W M.D.M
Bearing trees standing
Bridge over Rumsey Arroyo

Field Notes - Road No 338

Beginning at a point S 47° E and 118½ ft distant from a pine stake, the same being the N. W. cor. of Lot 3, Block E. of the subdivision of the Rumsey Tract as recorded in the Recorder's Office of Yolo County, this point being in an oak tree 10 in. in diameter and marked R. P. N. A. and running thence S. 25° 40' E. 80 ft; thence S. 38½° E. 597 ft. along the western line of lot 3, Block. E. as aforesaid; Thence N. 61½° E. 78 2/10 ft. to a point on true Grant Line from which C. C. 1 bears N. 40° 30' W and closing cor. to Secs 12 and 13 T. 12 N R. 4 W. bears S 40° 30' E 300 6/10 ft Thence N 40° 25' E. 227 8/10 ft: Thence N. 87° 8' E 143 ft: Thence N. 52½° E 148 7/10 ft. to a point near the North end of the wagon bridge over Rumsey Arroyo. The line herein described is intended to define the center of a forty foot road and Highway.

P. N. Ashley
Co Surveyor

Seal

Abandonment of County Road near Cashmere.

The Petition for the abandonment of a part of the old County Road South of Cashmere was duly and legally signed, and filed April 3. 1894. J. A Norton, N. Switzer and P. N. Ashley were appointed viewers on the same date. The Report of Viewers was duly filed May 8th. 1894, showing that all land owners affected had been notified and recommending the abandonment of said road, and set for hearing June 5, 1894.

The matter came regularly on for hearing at the time set; due proof was made to the satisfaction of the Board that all non-consenting land owners had been duly and legally notified of such hearing. Evidence was had and duly considered and the Board being fully advised in the premises, finds that the abandonment of said road is a public necessity;

Whereupon it was ordered that the report of Viewers be adopted and that the Petition for the abandonment of said road be granted as prayed.

Following is a description of said road as abandoned together with a plat of same.

Beginning at a point in the center of the Main County Road through Capay Valley where the same is intersected by Vale Avenue, a road laid out by the Capay Valley Land Co. in the subdivision of the Levy Tract, and running thence S. 45° 10' E. 1004 ft through the lands of the said Capay Valley Land Co.; Thence S 27° 35' E. 500 ft through the lands of J. N. Higdon: Thence S. 37° 20' E. 881 ft. through the lands of the said Higdon: Thence S 43° E. 700 ft through the lands of the Capay Valley Land Co. Thence S 35° 5' E. 1141 ft, through the lands of the said Capay Valley Land Co., the line herein described being the center line of the road to be abandoned, the whole width being sixty feet, and runs through the lands of J. N. Higdon and Capay Valley Land Co.

Field Notes

Beginning at a point in the main road through Capay Valley where the same is intersected by the center line, produced, of Vale Avenue as laid down on a map of the Cachemere Colony Tract, of record in the Recorder's Office of Yolo County, Cal. and running thence along the center of road S 45° 10' E. 1004 ft. to the northern line of lands belonging to J. N. Higdon: Thence S 27° 35' E 500 ft: Thence S. 37° 20'

E 881 ft to Higdon's South line: Thence S 43° E 700 ft; Thence S. 35° 5' E 1114 ft to the South boundary of the E. K. Barnes tract and to an intersection with the present Co. road along the R.R. track – The line herein described defines the center of a road and highway to be abandoned.

Tie:- Beginning at the closing Cor to Secs 29 & 32 T. 12 N. R. 3 W. M. D. M. thence N. 23° 41' W. 119^{3} ft to stake; Thence N 66° 49' E 3102^{4} ft; Thence N. 66° 58' E. 328^{6} ft to end of first Course as described above in Higdon's North boundary line.

Seal

P. N. Ashley
County Surveyor

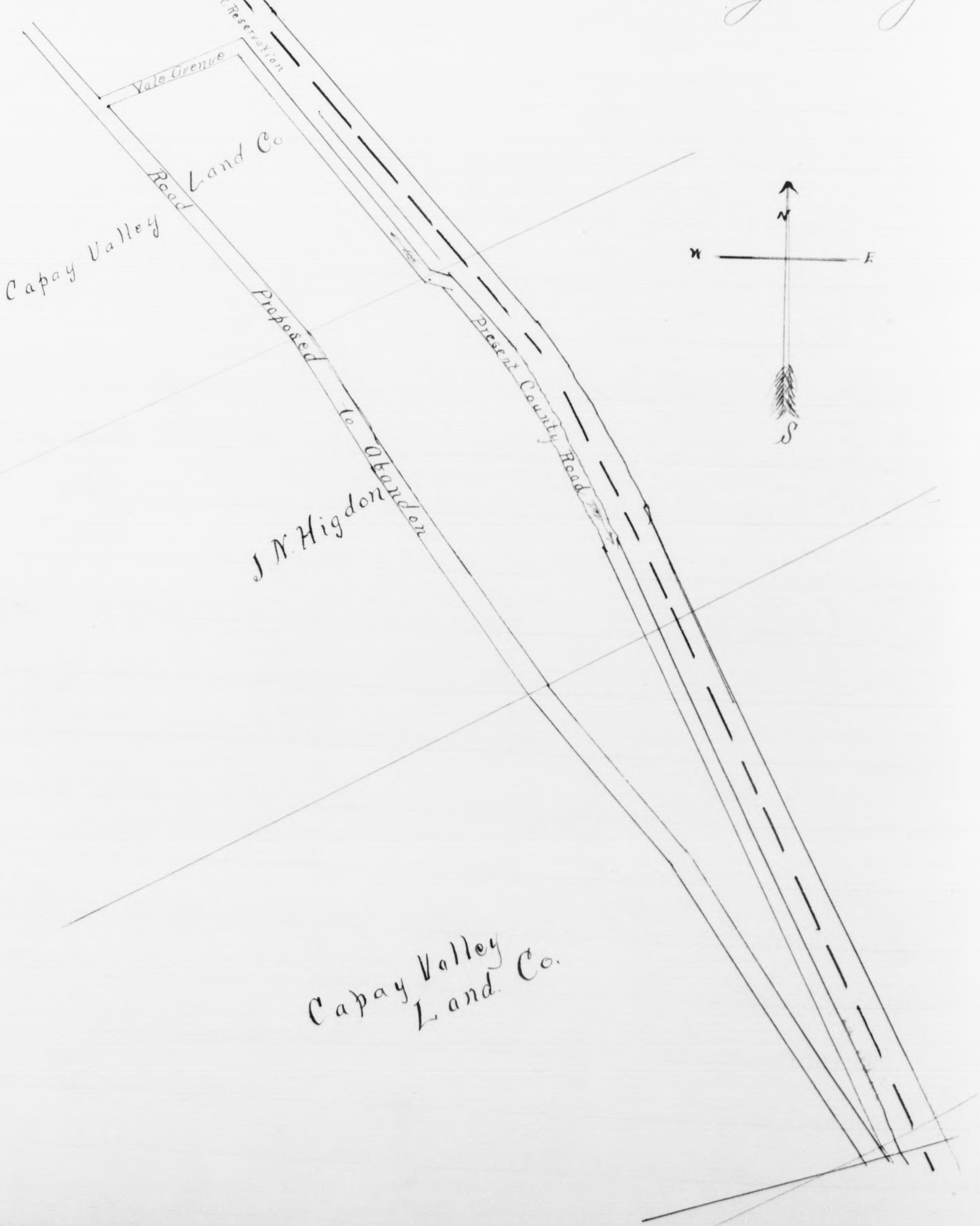
R.R. Reservation
Vale Avenue
Capay Valley
Land Co
Road
Proposed
to
Abandon
Present County Road
J. N. Higdon
N
W
E
S
Capay Valley
Land Co.

Road No. 341.

The Petition for the establishment of Road No. 341 was duly and legally signed, and filed June 5th 1894, and F. C. Hambleton, J. E. Whipple and P. N. Ashley were appointed viewers on the same date. The Report of Viewers was duly filed on July 2nd 1894, showing that all land owners affected had been notified, and recommending the establishment of said Road, and set for hearing August 7th 1894, and on that date continued to September 3rd 1894, at which time the matter came regularly on for hearing.

Due proof was made to the satisfaction of the Board that all non-consenting land owners had been duly and legally notified of such hearing. Evidence was had and duly considered and the Board being fully advised in the premises, finds that the road as prayed for is a public necessity.

Whereupon it was ordered that the Report of the Viewers be adopted and that the Petition for the establishment of said road be granted as prayed for and as set out in the Report of Viewers. No Damages were awarded.

Following is a description of the Road as established together with a plat of same:

Beginning at a point 1087 ft N. 48° 50' W from 1/4 S. Cor. bet. secs. 34 & 35 T. 12 N. R. 3 W. M. D. M. at a gate on road and running thence along constructed road as follows:– S 21° 20' W 250 ft; N. 78° 40' W. 200 ft; S 87° W 300 ft: N. 77° 18' W. 450 ft: S 60° 30' W. 200 ft: S 81½° W. 200 ft: N. 75° W. 200 ft: S 8° 15' E. 170 ft. S 10¾° E. 250 ft: South 100 ft; S 56½° E. 230 ft: S 36½

E. 150 ft:- S 23½° E. 130 ft:- S 26½° W 100 ft: S 4° W. 360 ft: S 40° E 340 ft: S 4½° W 350 ft: S 55½° W 150 ft: S 75° W 400 ft: S 26¾ W 150 ft: S 40¾° E 350 ft: S 46° 50′ E 300 ft: S 6½° E 180 ft: S 17° E. 130 ft: to a point 580 ft. E. of ¼ Sec Cor. on South boundary of Sec 34: Thence S 1° 20′ W. 180 ft: S 43½° W 100 ft: Thence S 10½° W 250 ft: S 10½ W. 350 ft: S 28° 5′ W. 150 ft: S 31° W. 250 ft; to point where line leaves constructed road and runs as follows:- S. 15° W. 133 ft: S 19° W. 86 ft: S 24° W 93 ft. S 65° W. 64 ft: S 88° W 107 ft: N 26¾° W 270 ft: S 2° 20′ W. 113 ft: S 65° 30′ W 50 ft: to a point in constructed road. Thence along said constructed road as follows,- N. 25° 35′ W. 100 ft. N. 46° 35′ W. 500 ft: S 37° 35′ W. 130 ft: S 14° E. 250 ft: S 60¾° W. 120 ft: S 1°- 35′ W. 350 ft: S 5° 25′ E. 500 ft:- S 30° W. 430 ft. to Creek bank: Thence crossing creek S 81° W. 576 ft: to a point in Forest Avenue as laid down on the map of the Guinda Colony Tract:- Thence along said Forest Avenue S 57° 48′ W. 2210 ft: to C L. and V. V. Railroad

Said Road runs over and through the lands of W. Levy, H. S Taylor and James Porter.

Plat of Road No 341.

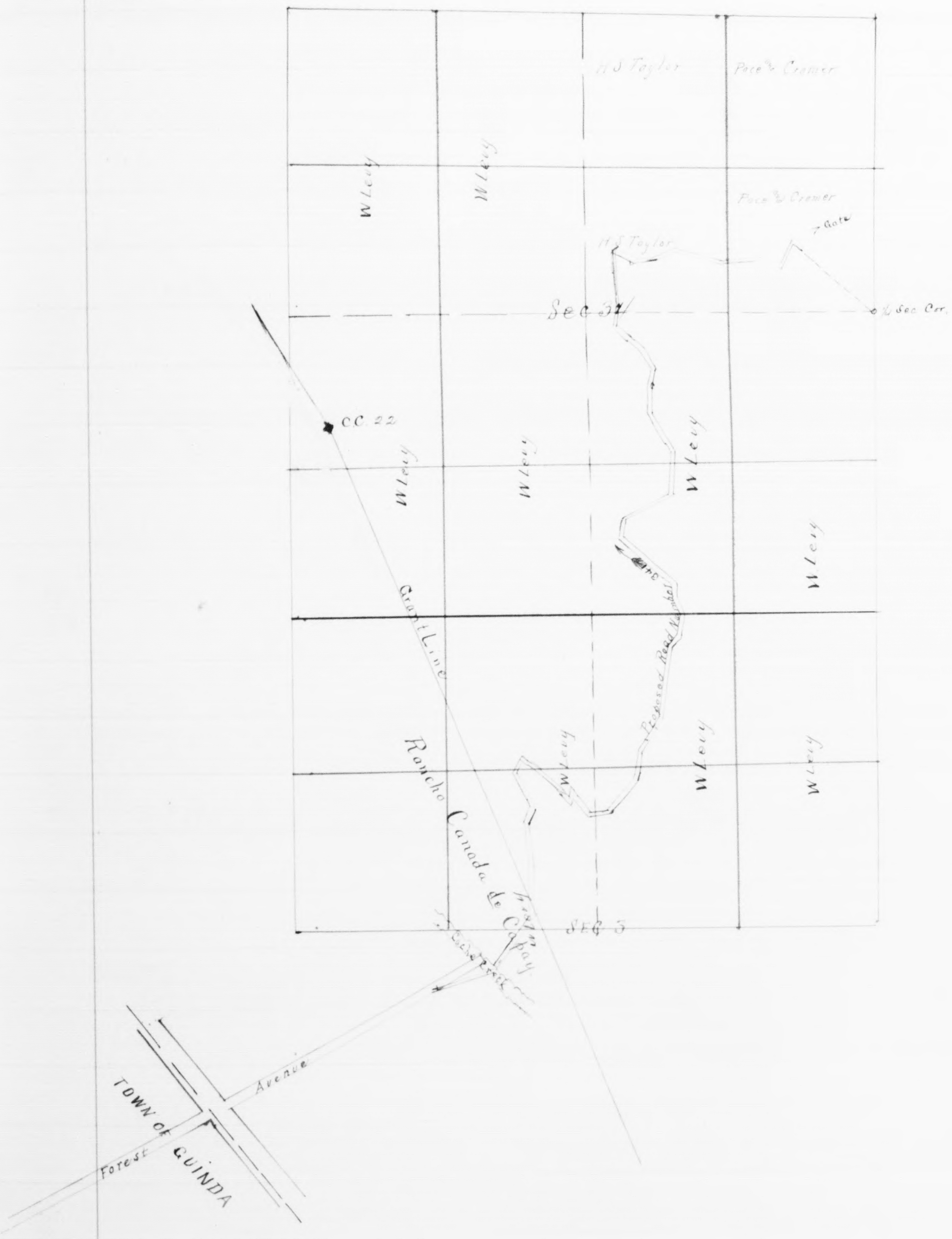
H S Taylor
Pace & Cramer
W Levy
W Levy
Pace & Cramer
Gate
H S Taylor
Sec 34
¼ Sec Cor.
CC. 22
W Levy
W Levy
W Levy
W Levy
Grant Line
Proposed Road Number 341
Rancho Canada de Capay
W Levy
W Levy
W Levy
First ...
SEC 3
Cache Creek
Avenue
TOWN of GUINDA
Forest

Field Notes Road 341

Beginning at a point 1037 ft. N 48° 50' W. from ¼ Sec cor. bet. Secs. 34 and 35 T. 12 N. R. 3 W. M. D. M. at a gate on road and running thence along constructed road as follows:- S 21° 20' W. 250 ft: N. 78° 45' W. 200 ft:- S 87° W 300 ft. N 77° 18' W. 450 ft: S 60° 30' W. 200 ft:- S. 81½° W. 200 ft:- N. 75 W. 200 ft: S 80° 15' E. 170 ft:- S 10¾° E. 250 ft:-South 150 ft:- S 56½° E. 230 ft: S 36¼° E. 150 ft:- S 23½° E. 130 ft:- S 26½° W. 100 ft:- S 4° W. 360 ft:- S 40° E 340 ft:

S. 11½° W. 350 ft; S 55½° W. 150 ft:- S 75° W. 400 ft:- S 26¾° W 150 ft:- S 40¾° E 350 ft:- S 46° 50' E. 300 ft:- S. 6½° E. 180 ft:- S 17° E. 130 ft. to a point 580 feet East of ¼ Sec Cor on S. boundary of Sec 34; Thence S. 1° 20' W. 180 ft:- S 43½° W. 100 ft: S 10½° W 600 ft; S 25° 0' W. 150 ft: S 31° W 250 ft. to a point where line leaves constructed road and runs as follows:- S 15° W. 133 ft; S 19° W 286 ft; S 24° W 93 ft; S 65° W. 64 ft:- S 88° W 107 ft: N. 26¾° W. 271 ft. S 9° 20' W 113 ft: S 65° 30' W. 50 ft to a point in constructed road; Thence along said constructed road as follows:- N. 25° 35' W. 100 ft:- N 16° 35' W. 500 ft:- S 37° 35' W. 130 ft:- S. 14° E. 250 ft: S 60¾° W. 120 ft, S 1° 35' W 350 ft.; S. 5° 25' E 500 ft; S 30° W. 430 ft: to creek bank, Thence crossing creek S 81° W. 576 ft. to a point in Forest Avenue as laid down on the map of the Guinda Colony Tract: Thence along said Forest Avenue S 57° 48' W. 2210 ft to C. L and V. V. Railroad. The above described line is intended to designate the center of a fifty foot road and highway.

Seal

T. N. Ashley
County Surveyor

Road No. 340.

The petition for the establishment of Road No. 340 was duly and legally signed and filed Dec. 20 1893 and N Sweitzer, J. M. Armstrong and P. N. Ashley were appointed viewers May 8th 1894. The report of viewers was duly filed June 5th 1894 showing that all land owners affected had been notified, and recommending the establishment of the road, and set for hearing July 3d 1894

The matter was continued from time to time and finally came on for hearing Jan. 10th, 1895. Due proof was made to the satisfaction of the Board that all nonconsenting land owners had been duly and legally notified of such hearing.

Evidence was had and duly considered and the Board being fully advised in the premises, finds that the road as prayed for is a public necessity; whereupon it was ordered that the report of viewers be adopted and that the petition for the establishment of said road be granted as prayed for, and as set out in the report of the viewers.

Following is a description of the road as established together with a plat of same.

Commencing at a point 50 ft. westerly from the center of the railroad through Capay Valley where the same is intersected by the eastern boundary of the the County Road through said Capay Valley near the south boundary of the Guinda Colony Tract and running thence northerly along the west boundary of the right of way of the railroad through the Guinda Colony tract" to a creek near the north boundary of the said Guinda Colony Tract"; thence northerly along the south bank of said creek to a wagon bridge crossing the same on the present County

Road, making a total distance of 6207 ft., thence at right angles south westerly fifty ft. Thence southerly parallel to and fifty ft. distant from south bank of creek to a point 100 ft. westerly from railroad center, Thence southerly parallel to and 50 ft. westerly of Rail Road right of way to an intersection with the County Road near the point of beginning; Thence southerly along the right of way of the present county road to the place of beginning. That said proposed road runs through and over the lands of the following persons to wit; A. L. Rhodes, D. P. Tarpey, Capay Valley Land Co., J. G. Ellithorpe and B. Dutton

Field Notes - Road No. 340.

Beginning at a point in the center of the County Road through Capay Valley in Lot 33 of the Guinda Colony Tract in Rancho Canada de Capay at right angles to and seventy five ft. westerly from from the center line of the Clear Lake and Vaca Valley Railroad and running thence through the said Guinda Colony Tract as follows - always being parallel to and seventy five feet distant from the center line of said Rail Road; Thence N. 9° 12′ west 138 ft., thence N. 13° 35′ W. 100 ft., Thence N. 15° 25′ W. 100 ft., Thence N. 17° 25′ W., 100 ft., Thence N. 19° 35′ W. 100 ft., Thence N. 21° 35′ W., 100 ft., Thence N. 24° 0′ W. 100 ft., Thence N. 25° 35′ W. 100 ft., Thence N. 28° 0′ W. 100 ft., Thence N. 29° 55′ W. 100 ft., Thence N. 31° 55′ W. 100 feet, Thence N. 34° 05′ W. 100 ft. Thence N. 35° 40′ W. 100 ft., Thence N. 36° 5′ W. 510 ft., Thence N. 34° 12′ W. 76 ft. Thence N. 33° 57′ W 100 ft., Thence N. 33° 52′ W. 100 ft., Thence N. 33° 27′ W 100 ft., Thence N. 33° 12′ W. 100 ft. Thence N. 32° 57′ W. 100 ft. Thence N. 32° 42′ W. 100 ft., Thence N. 32° 27′ W. 100 ft., Thence N. 32° 12′ W 1800 ft. Thence 32° 12′ W. 1446 ft. Thence leaving the railroad and running along a line twenty five ft. southerly of the south bank of the Hamilton Arroyo I ran N. 67° 55′ W 242 ft. to a point twenty five ft. southerly of the south end of the wagon bridge across the Hamilton Arroyo, before mentioned, where the same is crossed by the line of the present County Road through Capay Valley – This line is intended to designate the center line of a fifty foot road and highway.

P. N. Ashley, County Surveyor


County Road
A L Rhodes
A L Rhodes
Town of Guinda
Railroad Avenue
Capay Valley Land Co
Railroad
Capay Valley Co
Proposed Road
Railroad
J. G. Elithorp
County Road

Abandonment of old Road through Guinda Colony.

The petition for the abandonment of the old Roat at Guinda was duly and legally signed and filed May 4th 1894. N. Sweitzer, F.M. Armstrong and P.N. Ashley were appointed viewers May 8th 1894. The report of viewers was duly filed June 4th 1894, showing that all land owners affected had been notified, and recommending the abandonment of the road and set for hearing July 3d 1894; The matter was continued from time to time and finally came on for hearing Jan. 10, 1895. Due proof was made to the satisfaction of the Board that all nonconsenting land owners had been duly and legally notified of such hearing

Evidence was had and duly considered and the Board being fully advised in the premises, finds that the abandonment as prayed for is a public necessity; Whereupon it was ordered that the report of viewers be adopted and that the petition for the abandonment of said road be granted as prayed for, and as set out in the report of viewers

Following is a description of the Road as abandoned together with plat of same.

Commencing at a point 50 ft. south of the bridge over a creek near the north boundary of the Guinda Colony Tract in the center of the County Road and running thence southerly along the center of the said road about 6250 ft. to a point 100 ft. westerly of the center of the railroad which runs through Capay Valley. The line herein described is intended to designate the center line of a 60 ft. road and highway. That said road runs through and over the lands of the following persons, to wit; A.L. Rhodes, D.P. Tarpey, Capay Valley Land Co., J. S. Ellethorpe and B. Dutton.

Field Notes

To Road to be abandoned through Guinda Colony Tract,
To be supplemented by road No. 340.

Beginning at a point 60 ft distant and S. 17½ E. from the south end of a wagon bridge over the Hamilton Arroyo in Block 27 of the Guinda Colony Tract in Rancho Canada de Capay, and running thence S. 5° 30' E. 265 ft; Thence S. 21° 50' E. 2000 ft. Thence S 42° 8' E 1000 ft. Thence S. 37° 50' E. 2000 ft to a point 100 ft. westerly from the center line of the Clear Lake and Vaca Valley Rail Road. The above described line is intended to designate the center line of a 60 ft. road and highway which it is proposed to abandon.

P. N. Ashley, County Surveyor.

See plat on file with the report of viewers in this Matter. On page 551

Abandonment of old Road at Rumsey

The petition for the abandonment of the road at Rumsey was duly and legally filed April 2nd 1894. J. H. Norton N. Sweitzer and P. N. Ashley were appointed viewers on the same date. The report of viewers was duly filed May 9th 1894, showing that all land owners affected had been notified, and recommending the abandonment of the road, and set for hearing June 5, 1894. The matter was continued from time to time and finally came on for hearing Jan 10, 1895.

Due proof was made to the satisfaction of the Board that all non-consenting land owners had been duly and legally notified of such hearing.

Evidence was had and duly considered and the Board being fully advised in the premises, finds that the abandonment as prayed for is a public necessity; Whereupon it was ordered that the report of viewers be adopted and that the petition for the abandonment of said road be granted as prayed for, and as set out in the report of viewers. Following is a description of the road as abandoned together with a plat of same.

Commencing at the wagon bridge over Rumsey Canon Arroyo in the Lake County Road, in the town of Rumsey; and running thence in a westerly direction over land belonging to James C. Genge to the Grant Line a total distance of about 1000 ft.

Field Notes

Road to be abandoned — Rumsey Tract.

Beginning at a point S47° E. and 118½ ft. distant from a pine stake, the same being the N.W. Cor. of Lot 3 Block E of the subdivision of the Rumsey Tract as recorded in the Recorders office of Yolo Co Cal. This point being in an oak tree 10 in. in diameter and marked R.P.N.A. and running thence S. 66½° E. 178 ft.; thence S 77½° E 737 ft. to a point near the north end of a wagon bridge over Rumsey Canon arroyo. The line herein described is to designate the center of a 60 ft. road and highway to be abandoned.

See plat on file with the report of viewers in this matter.

Road No 334.

The petition for the establishment of Road No. 334 was duly and legally signed and filed; aug 7 1893 Robert Barr, Wm. Marders and P. N. Ashley were appointed viewers on April 2nd 1895, the report of viewers was duly filed on the 4th day of May 1895, showing that all land owners affected had been notified and recommending the establishment of the road and set for hearing Tuesday June 4th 1895. The matter came regularly on for hearing at the time set, Due proof was made to the satisfaction of the Board that all nonconsenting land owners had been duly and legally notified of such hearing. Evidence was had and duly considered and the Board being fully advised in the premises, finds that the road as prayed for is a public necessity; whereupon it was ordered that the report of viewers be adopted and that the

the petition for the establishment of said road be granted as set out in the report of viewers. No damages were awarded.

Following is a description of the road as prayed for. Beginning at the intersection of the County road along the line dividing the lands of G.W. Tabor and H. J. Tabor and the South boundary of Rancho Canada de Capay in Capay valley and running thence S. 30° W. 200 chains, thence S. 85° W. 1500 chains, thence S. 56½° W. 4^{00} chains, thence N. 52½° W. 600 chains, thence S. 65° W. 700 chains, thence N. 73° W. 600, thence S. 70° West 500, thence West 200 chains S 77° W 4^{00} to a stake, thence in a south westerly direction 34^{50} following the meanderings of Salt Arroyo as nearly as practicable for good location and grade to line between lands of G.W. Lindeman and J.A. Clark, thence in South Westerly direction 20^{00} chains more or less along said Salt Arroyo across lands of J.A. Clark, thence continuing Meanderings of Salt Arroyo for best location and grade.

Exhibit A. Road No 334.
Field Notes

Beginning at the southerly terminus of a County road on the southern boundary of Rancho Canada de Capay between C.C. 15 and C.C. 16, which County road lies between the lands of H.J. and G.W. Tabor from which point a white oak tree 24" in Di leans N. 68° E 12 ft Marked C.CC H+ IV and running thence with a Mag Va. of 17°10 E as follows S 33° 25' W. 460 feet, S 86° W 484 ft S 43¾ W 85 ft. to an oak 2" Di Marked R. N. 87½° W 278 ft. an oak 16" Di Marked R. S 60½ W 95 ft. N. 66° W 91 ft N. 81½° W 75 ft., N. 39° W 215 ft N 52° W. 212 ft. S 80½° W. 500 ft – N 74° 50' W 274 ft. – S 71° 50 W 85 ft to a White Oak 16" in Di marked R. S 13° 5' W 115 ft. – S 11° 55 W 120 ft. – N 65¾° W 40 ft. – N 82° W 136 ft – N 70° 55' W 98 ft. N 75° 8' W 115 ft. S 84° 25' W. 85 ft to a pine tree 6" Di Marked R. – S 66° 35 W. 74 ft. 33¼° W 60 ft – S 12° 35'

W 701 ft – S 68° 10' west 55 ft. S 11½ W 50 ft. S 63° W 91 ft. Oak 16 Di Marked R. S 44¾° W. 90 ft – S 72° 35' W. 62 ft. S 18° 35' W 95 ft. S 50° 35' W. 38 ft – S 33½° W 107 ft – S 68¼ W 34 ft. S 21½ W 115 ft – S 41¾° W 139 ft. N 87° 10' west 86 ft. S 56° W 44 ft. S 31½° W 100 ft – S 13° W 164 ft – S 9° E 214 ft – N 73° 55' W 107 ft. S 30° W 100 ft – S 5° 25' W. 437 ft – (at 297 ft on last course a White oak 12" Di on line marked R) S 15° 55' E 400 ft – S 50¼° W 66 ft terminus of road

from which a white oak 16° Di bears bears N 80° W 35.4 ft

Note; The center line of a 50 ft road and Highway is indicated by the above described line. P. N. A.

P N Ashley Co. Surveyor.

EXHIBIT "A" – ROAD No. 334 – PLAT –

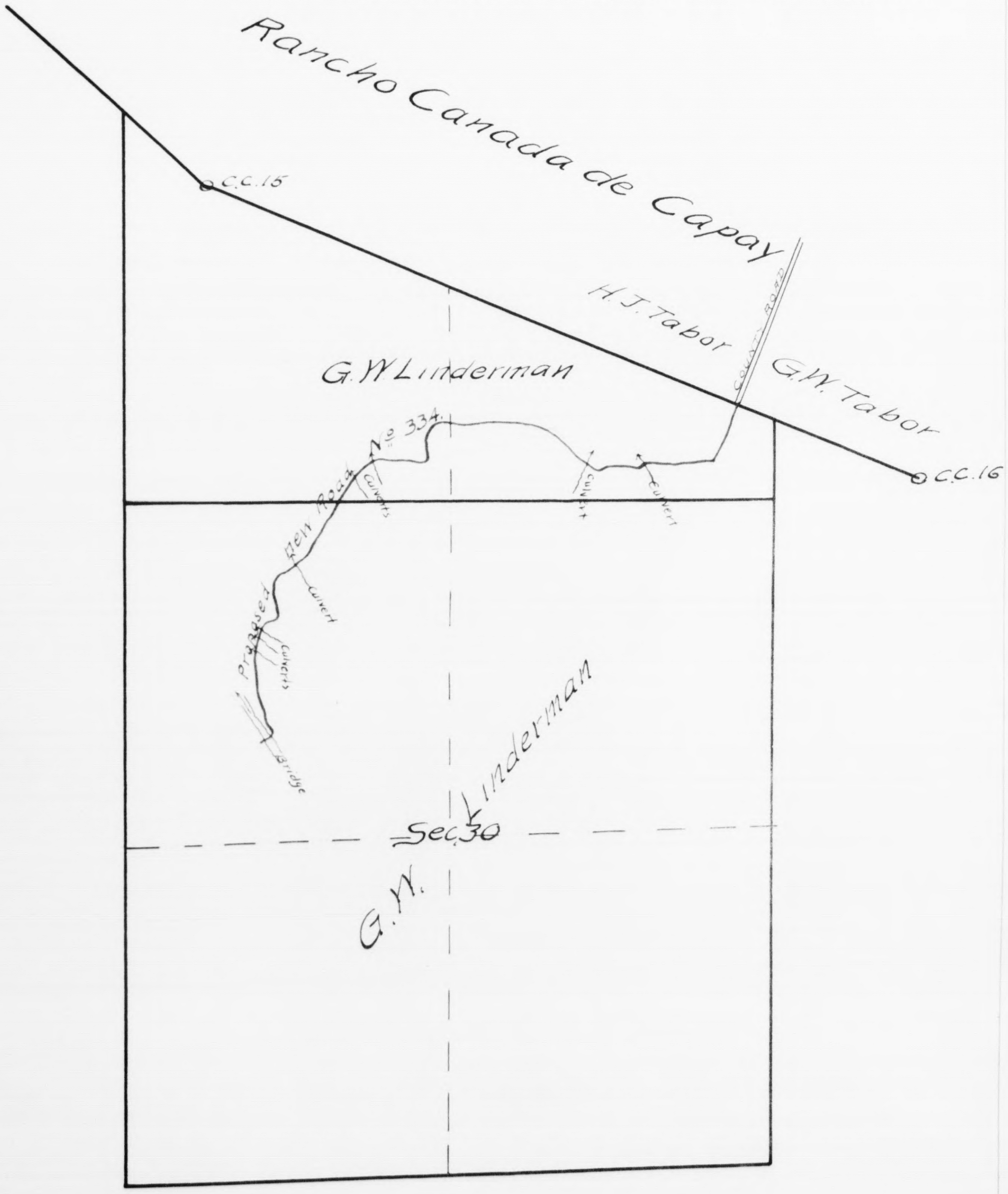

Rancho Canada de Capay
C.C. 15
C.C. 16
H. J. Tabor
G. W. Tabor
County Road
G. W. Linderman
No. 334.
Proposed New Road
Culverts
Culvert
Culvert
Culvert
Culverts
Bridge
Sec. 30
G. W. Linderman

✓

Road No. 345

The petition for the establishment of Road No. 345 was duly and legally signed and filed, april 12th 1895 F. C. Goodin, Antonie Henle and P. N. Ashley were appointed viewers on the same day, The report of viewers was duly filed June 4th 1895 showing that all land owners affected had been notified, and recommending the establishment of the road, and set for hearing July 2nd 1895. The matter was continued to Aug 6th 1895 when it came regularly on for hearing. Due proof was made to the satisfaction of the Board that all non consenting land owners had been duly and legally notified of such hearing. Evidence was had and duly considered and the Board being fully advised in the premises finds that the road as prayed for is a public necessity, whereupon it was ordered that the report of viewers be adopted and that the petition for the establishment of said road be granted as set out in the report of Viewers; Damages were awarded as follows: John R. Briggs $\$109.^{00}$, Estate of Adam Fisher $\$32.^{16}$ Bank of Woodland $\$52.^{48}$, F. H. Deakin $\$42.^{00}$.

Following is a description of the road as established —

Exhibit A Road 345.

Field Notes

Beginning at a point 9.79 Chains South of the N.E. Cor of Sec 21 T.8 N. R. 1 W. M.D.M. in the center of the north road as laid down on map of Hill's Subdivision of the N.E. ¼ of said Sec. 21 and recorded in Book 39 P 63 Yolo County Record of Deeds and running thence west along the center of said road 2110 feet to the west end thereof, thence west 20 ft, thence North 626 ft. thence west parallel to and 20 ft. south of the Sec. line dividing Sec's 16 & 21 Tp 8 R aforesaid 494 ft. — Thence North 20 ft to the ¼ Sec corner between said Sec's 16 and 21. — Thence west along the Sec lines 4931 ft. — Thence N 30° 10' W.

This is not the Road established - Ashley

174 ft. - Thence N 55° 55' W. 283 ft. to a point on the ¼ Sec. line running N. & S. through Sec. 17, 300 ft North of the ¼ Sec corner, bet Sec's 17 and 20; - Thence N. along said ¼ Sec. line 400 ft. - Thence N 47° 20' East 348 ft; - Thence N 21° W. 205 ft. - Thence N 77° 50' W. 187 ft to a point on said ¼ Sec. line running N. & S. through Sec. 17 - 1167 ft. N of the ¼ Sec. cor. on the south boundary of said Sec 17. - Thence N. 1473 ft to the centre of Sec. 17, Thence W. 2640 ft. to the ¼ Sec. Cor bet sec's 17 and 18; Thence N. 1320 ft to the N.E. Cor of the S ½ of SE ¼ of Sec 18 T & R as above written; - Thence N 51¼° W. about 336 ft. to a point in road; - Thence N 34° 50' W. 240 ft. Thence N 47° 5' W. 3280 ft. (at ~~1762 on this last course a white oak 14" in diameter marked R.B.T. stands S 42° 55' W. 10 ft.) Thence N 51¼° W. 700 ft; Thence N 11½° W 3920 ft (at 1010 and at 2700 on this last course line crosses creeks about 24 ft wide with low banks, Thence N 33½° W 477 ft., N 30° W 365 ft to a point from which a partnership well belonging to Chapman and Briggs bears N 80° W. 203 ft.~~ The above line designates the centre of a forty ft road and highway.

P.N. Ashley, County Surveyor

See page 567 for map

Road #351.

The petition for the establishment of Road 351. was duly and legally signed and filed April 5th 1897. and Charles Stoll. Jr. Thomas Hall and P. N. Ashley were appointed viewers, at a special meeting, held July 21st 1897.

The report of Viewers was duly filed on August 2nd and was set for September 7th at 2 o'clock P.M. at which time it was continued to Sept 8th when it came on for hearing.

Due proof was made to the satisfaction of the Board that all land-owners had been duly and legally notified; evidence was taken and duly considered and the Board being fully advised in the premises, find that said road is a public necessity.

Whereupon it was ordered that the report of Viewers be adopted in full, both as regards the accepting the new and abandoning the old road.

No damages were awarded.

The following is a description of the Road as established together with a plat of the same.

Beginning at a point on the 1/4 Section line dividing the North from the South half of Section 16. T 11 N. R 1 W. M. D. M. about 300 feet from its Western termination, where the same runs 70 feet North of the North bank of the new channel of Oat Creek and running thence West and Westerly along and near the North bank of said Oat Creek, about one half mile to an intersection with a County Road. at a bridge over said Oat Creek; the line herein described being the center of the said road, which is to extend on either side of said center line, twenty feet, making a forty foot road and highway.

Exhibit "A". Road 351.

T. 11 N. R 1 W. M.D.M.



Field Notes. Road 351.

Beginning at a point on the one quarter section line; dividing the North from the South half of Sec 16 T 11 N. R 1 W. M D M. and running thence N 73°-41' W 293 feet to a point on the west boundary of said Section 16. 81 feet North from the quarter section corner on the West side thereof, which corner is marked by an iron stake on the South bank of Oat Creek; Thence N 74° 29' W 951 feet; Thence N 82° 59' W, 888 feet; N 79° 35' W 1818 feet to a point on the East side of present traveled and graded road just north of a bridge crossing Oat Creek.

The directions herein expressed are the true ones, having been taken from repeated and careful solar observations.

D.N. Ashley.
County Surveyor.

Road #352.

The petition for the establishment of Road 352 was duly and legally signed and filed September 20th 1897, & at a regular meeting of the Board held Nov 15th 1897, Herbert Coil, R.E. Browning and P.N. Ashley were duly appointed Viewers.

The report of Viewers was filed January 3rd, 1898, and was set for February 8th, when it was continued to February 9th at 7 o'clock P.M. at which time it came regularly on for hearing.

Due proof was made to the satisfaction of the Board that all land owners had been duly and legally notified; evidence was taken and duly considered and the Board being fully advised in the premises find that said road is a public necessity.

Whereupon it was ordered that the report of Viewers be adopted as presented.

Damages were awarded as follows:

G.W. Chapman.	$75.00
Samuel Haines.	450.00

The following is a description of the road as established, together with a plat of the same.

Exhibit "A" Road #352.

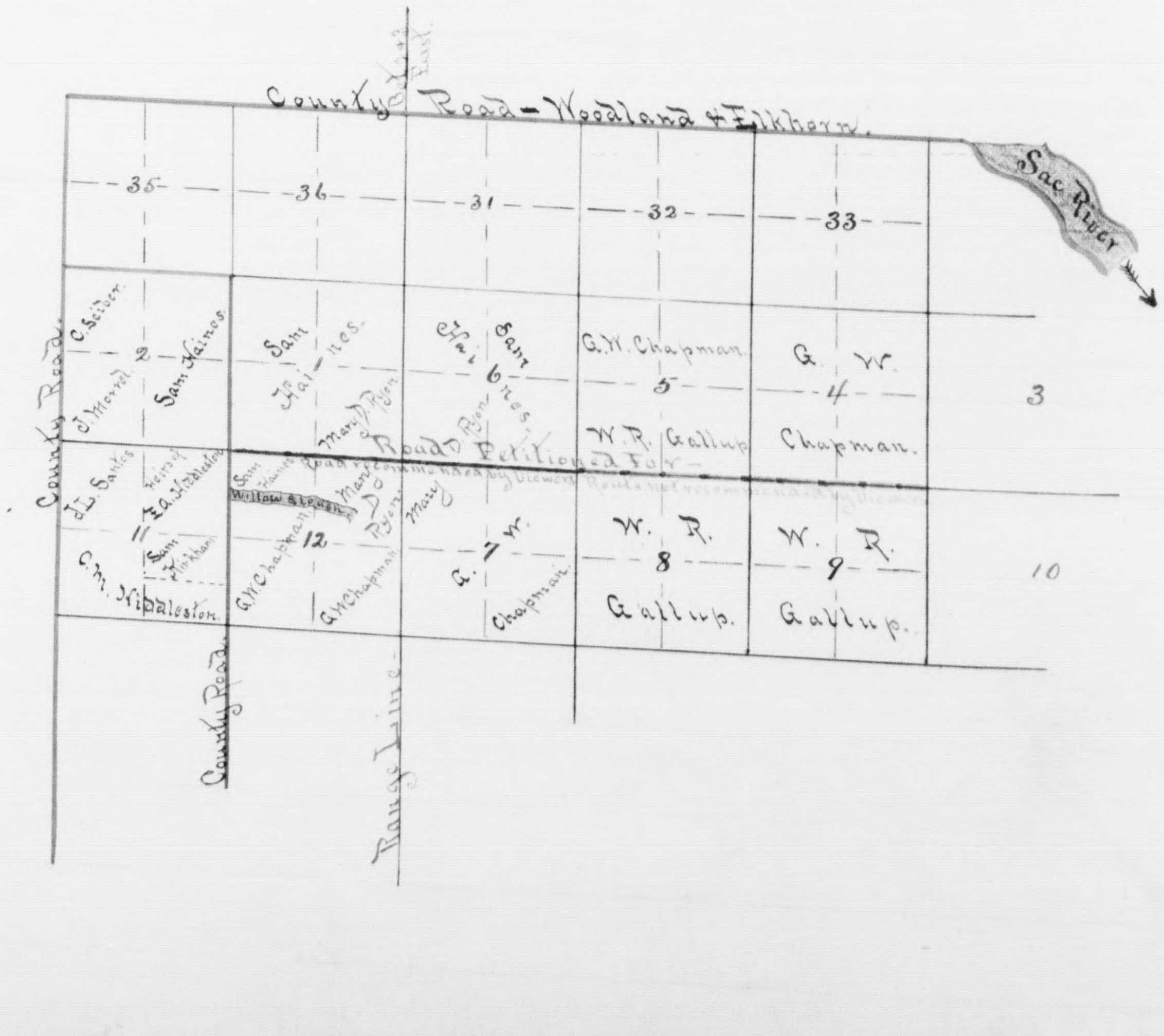
County Road – Woodland & Elkhorn.
Sac River
Bet. 2 & 3 East.
35
36
31
32
33
3
10
2
6
5
4
11
12
7
8
9
C. Seiber.
J. Merrel.
Sam Haines.
Sam Haines.
Sam Haines.
G.W. Chapman.
G. W. Chapman.
W.R. Gallup
Mary D. Ryon
Mary D. Ryon
J.L. Santos
Heirs of E.A. Hiddleston
Sam Kirkham
C.M. Hiddleston.
Sam Haines
Willow Slough
G.W. Chapman.
G.W. Chapman
G. W. Chapman.
W. R. Gallup.
W. R. Gallup.
Road Petitioned For.
Road recommended by Viewers
Route not recommended by Viewers
County Road.
County Road.
Range Line.

Field Notes.

Beginning at the N.E. corner of Section 11. T 9 N. R 2 E. M.D.M., and running thence East along the Sec lines between 1 & 12 of T 9 N. R 2 E., to the range line and continuing East between Secs 6 & 7 of T 9 N. R 3 E to corner, to Secs 5. 6. 7. 8. Tp and Range last written — The above designates the center line of a Road 60 feet wide, as recommended by Viewers.

P. N. Ashley.
County Surveyor.

Road Abandonment.

The petition for the abandonment of an old road running along the eastern boundary of Arnold & Gillig's subdivision of a portion of the Rancho Canada de Capay was duly and legally signed and filed May 2nd 1898. and C. P. Dubois John Kennedy and P. N. Ashley were appointed Viewers at a regular meeting of the Board of Supervisors held on May 2nd 1898.

The report of Viewers was filed and came on regularly for hearing on June 7th 1898. and the Board being fully advised in the premises. upon motion it was ordered that the report of Viewers be adopted as presented.

The following is a description of the road to be abandoned, together with a plat of the same.

Exhibit "A". (See next page.)

Field Notes.

Beginning at the quarter section corner. common to Sec 6. T 10 N. R 1 W & to Sec 1 T 10. N. R 2 W. M.D.M. and running thence South along the Section line 28.50 chains to the North boundary of the Rancho Canada de Capay = Thence Southwesterly along the said north boundary 8 chains; Thence South-Westerly along the eastern boundary of the subdivision of the Rancho Canada de Capay by Arnold and Gilligs, about 2 & 1/2 miles to a county road leading Westerly to Capay. the same being about 1/2 mile north from High bridge as described in the laying out of this road and as recorded in Book "C" of Roads in Yolo County and on page 601.

P. N. Ashley.
County Surveyor.

Note: The above and foregoing notes cover the route Viewers recommend abandoned, leaving out the first and north half mile, which petitioners ask to have vacated.

F. N. A.

Exhibit "A".

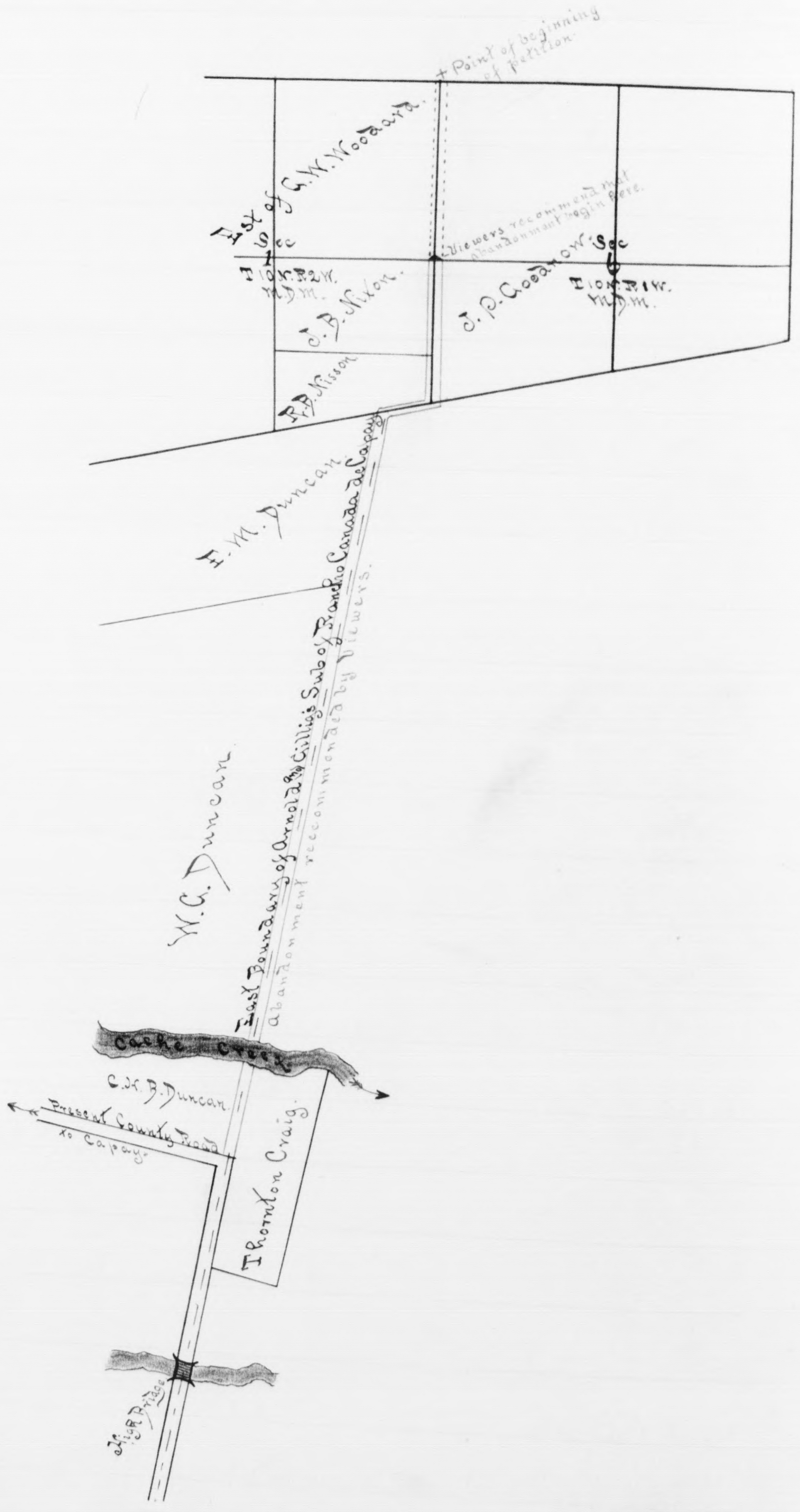
+ Point of beginning of petition.
Est. of G. W. Woodard.
Sec 1
T. 10 N. R. 2 W. M. D. M.
J. B. Nixon.
F. B. Nisson
Viewers recommend that abandonment begin here.
J. P. Godarow.
Sec 6
T. 10 N. R. 1 W. M. D. M.
F. M. Duncan.
East Boundary of Arnold and Gillig's Sub of Rancho Canada de Capay
abandonment recommended by Viewers.
W. C. Duncan.
Cache Creek
C. H. B. Duncan.
Present County Road to Capay.
Thornton Craig.
High Bridge

Road #356.

The petition for the establishment of Road 356 was duly and legally signed and filed July 25th 1898, and at a regular meeting of the Board held August 3d 1898. L. M. Clark - E. A. Bummerly and P. N. Ashley were duly appointed Viewers.

The report of Viewers was filed September 7th 1898 and was set for hearing October 4th 1898, when it came duly and regularly on.

Due proof was made to the satisfaction of the Board that all land owners had been duly and legally notified of such hearing.

Evidence was taken and duly considered and the Board being fully advised in the premises finds that said road is a public necessity

Whereupon it was ordered that the report of viewers be adopted as presented.

Damages were awarded as follows

J. N. Decker	$30.25
Jesse Langenour	60.50
J. C. Mumma	78.70
Arens & McCullough	57.55
D. N. Hershey	9.10
Total -	$236.10

The following is a description of the road as established, together with a plat of the same.

Exhibit "A" - Road #356.

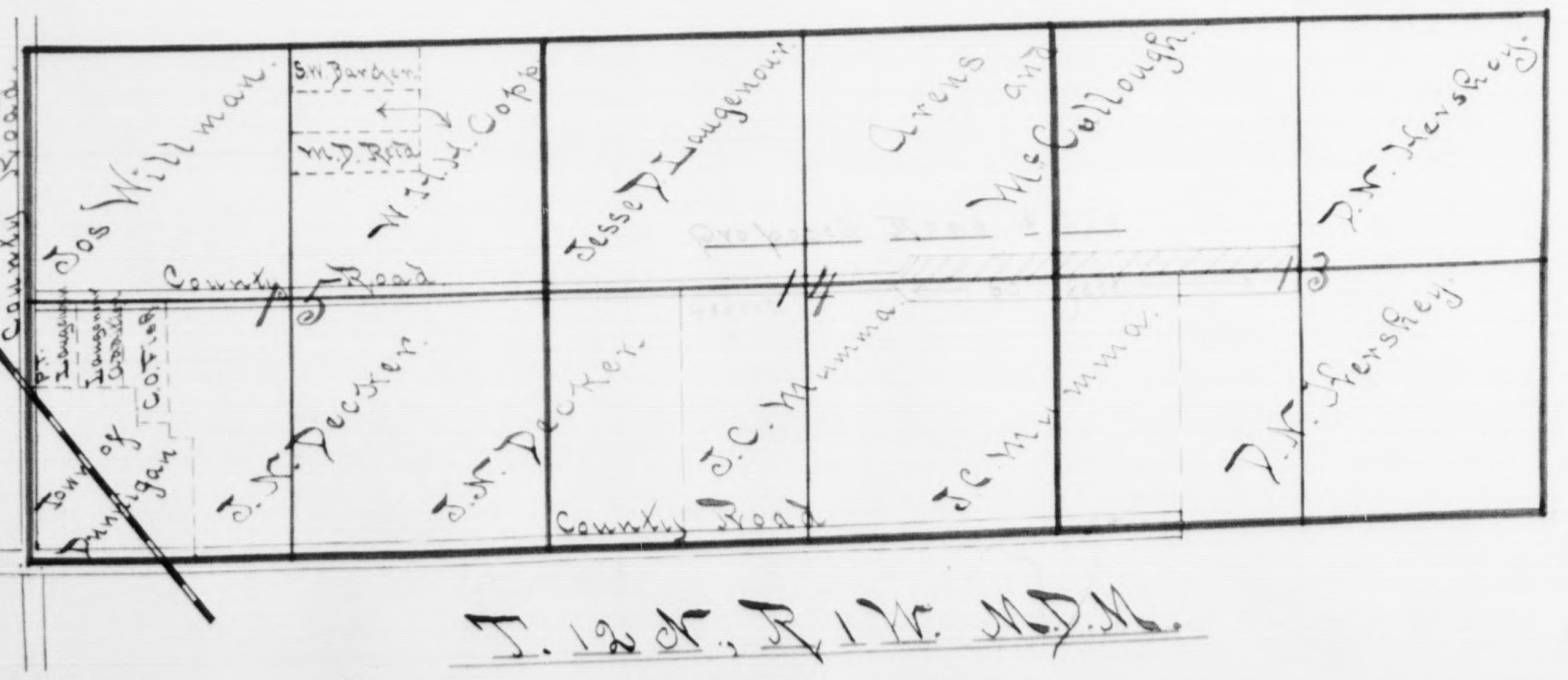
County Road
Jos Willman
S. W. Barker
M. D. Reid
W. H. H. Cope
Jesse D Langenour
Arens and McCollough
D. N. Hershey
County Road
15
14
13
Proposed Road
Pt. Langenour
Langenour Addition
C. O. T.
Town of Dunnigan
J. N. Decker
J. N. Decker
J. C. Mumma
J. C. Mumma
County Road
D. N. Hershey

T. 12 N., R 1 W. M. D. M.

Field Notes - Road #356.

Beginning at the S.W. corner of the N.W. 1/4 of Section 14. T. 1 N. R. 1 W. M.D.M. and running thence East 60 chains; thence East 60 chains to the center of Section 13, T and R above written. The above described line is intended to designate the center line of a public road. The first 60 chains being 40 feet wide, 20 feet on each side of said line and the last 60 chains, being 60 feet wide, thirty feet on each side of said line.

P. N. Ashley.

<Seal>

Surveyor

See Page 558 Road 345

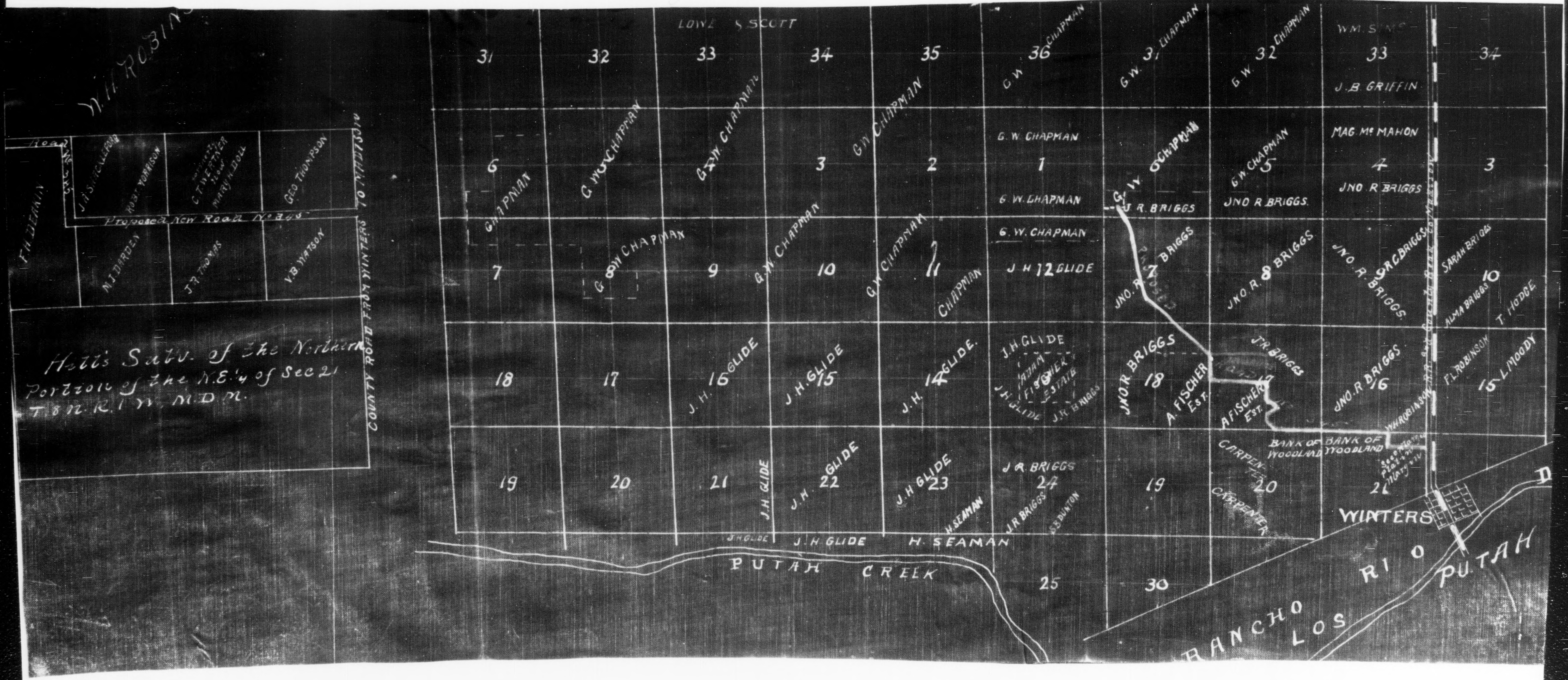
W.H. ROBINS
Road No 345
F.H. DEAKIN
J.A. SHACKLEFORD
ROBT. MORRISON
formerly C.T. WERTNER now MARY H. DOLL
GEO THOMPSON
Proposed New Road No 345
M.J. DARDEN
J.R. THOMAS
V.B. WATSON
Hatt's Subv. of the Northern Portion of the N.E.¼ of Sec 21 T 8 N. R. 1 W. M.D.M.
COUNTY ROAD FROM WINTERS TO MADISON
LOWE & SCOTT
31
32
33
34
35
36
31
32
33
34
WM. SIMS
J.B. GRIFFIN
MAG. Mc MAHON
JNO. R. BRIGGS
G.W. CHAPMAN
CHAPMAN
6
5
4
3
2
1
7
8
9
10
11
12
J.H. GLIDE
JNO. R. BRIGGS
J.R. BRIGGS
J.R.C. BRIGGS
SARAH BRIGGS
ALMA BRIGGS
T. HODGE
18
17
16
15
14
13
ADAM FISCHER ESTATE
A. FISCHER Est.
F.L. ROBINSON
L. MOODY
W.H. ROBINSON
BANK OF WOODLAND
See Map on Plat in Margin
19
20
21
22
23
24
CARPENTER
H. SEAMAN
S.S. DUNTON
WINTERS
PUTAH CREEK
25
30
RANCHO LOS PUTAH
RIO PUTAH
D

Abandonment of Capay Streets

A petition signed by many residents of the town of Capay, asking the abandonment of certain streets therein was filed April 4. 1899. and at a regular meeting of the Board of Supervisors held on said day, John Kennedy, W. G. Duncan and P. W. Ashley were appointed viewers. The report of said viewers was filed May 20th 1899, and the said report was set for hearing by the said Board of Supervisors on July 5th 1899. Due proof of notice to non-consenting land owners was made on said date - July 5th 1899, and the Board then and there proceeded to take testimony of interested parties, present. After fully considering the matter it was thereupon ordered that the report of viewers be adopted, except the following described tract shall remain a street; - "Beginning at the South west Cor. of Lot seven of Block D of Aldrich's addition to Capay and running thence easterly along the north line of Buckeye street to the East side of Third street; thence southerly sixty feet; thence westerly to a point south of the point of beginning; thence Northerly 60 ft to the place of beginning"

The map on next page shows fully the report of viewers as adopted, in part, viewers recommend that all of Buckeye street, the street parallel thereto farther south and the cross streets running northerly and southerly connecting them be abandoned. On plan on file all these streets were colored red. On the plan of following page it is also colored red except that portion ordered left open by the Supervisors, which is left uncolored and marked, "Left as an open Street".

Plat Showing Abandoned Streets in Capay

MAP OF ALDRICH'S ADDITION TO LANGVILLE

As Recorded on page 532, Book 27 of Deeds

Yolo Co. Records

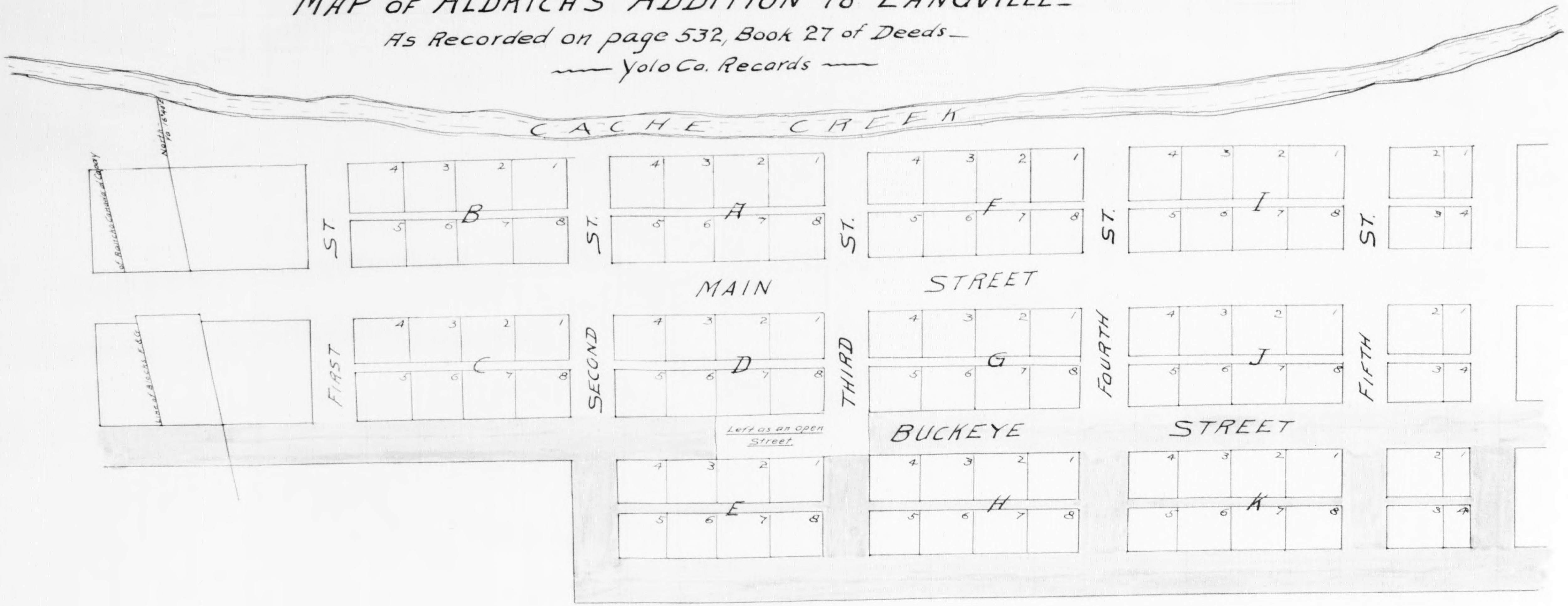
CACHE CREEK
MAIN STREET
BUCKEYE STREET
FIRST ST.
SECOND ST.
THIRD ST.
FOURTH ST.
FIFTH ST.
A
B
C
D
E
F
G
H
I
J
K
1
2
3
4
5
6
7
8
Left as an open Street

Road No. 358

The petition for the change of a road on the Sacramento River, discontinuing an old and opening a new road alongside was filed at a regular meeting of the Board of Supervisors July 11, 1899. Calvin Perkins J.W. Littamon & P.M. Ashley were then appointed viewers. The viewers made their report favorable to the proposed change & filed it at a regular meeting of the said Board of supervisors on July 17, 1899.

It appearing from said report that there were no non consenting land owners the matter was taken up and fully considered on the day of the filing of said report and the report of said viewers was adopted both in regard to the laying out of a new road and the abandonment of the old road lying alongside.

On the following page is the copy of plat & field notes of survey of viewers, the field notes being the lines of roads to be abandoned & laid out as therein stated, & recommended in their said report.

No damages were awarded all the parties in interest, C.H. Merkley, Maud L. Merkley & J.J. Merkley having signed Exhibit C granting the said right of way for said new road

T. 9 N. R. 3 E. M. D. M.

ROAD No 358.

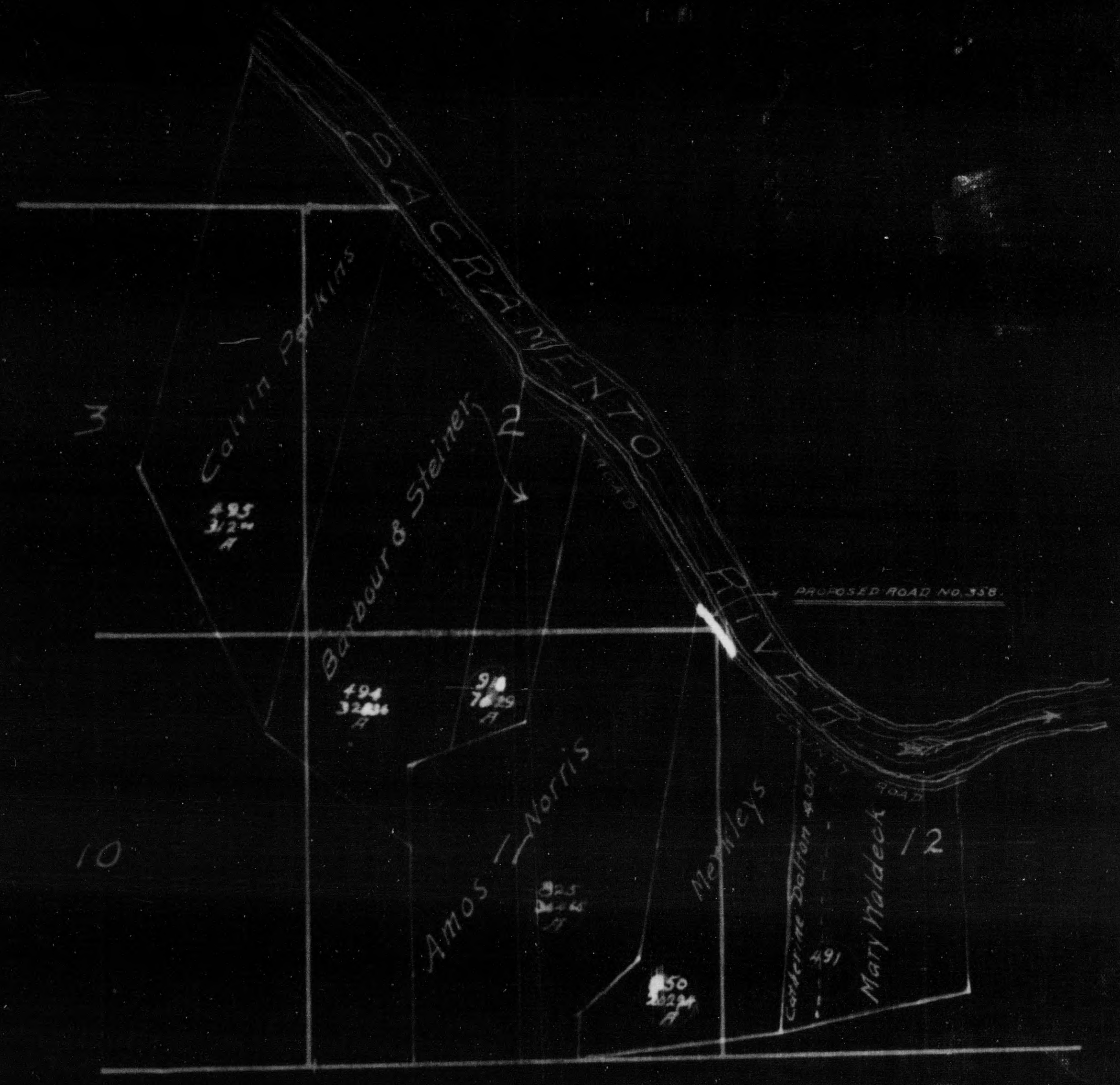
SACRAMENTO RIVER
Calvin Perkins
495
312
A
Barbour & Steiner
494
32
A
918
76.29
A
Amos Norris
925
A
Merkleys
850
A
Caterine Dalton 404
491
Mary Waldeck
3
2
10
11
12
PROPOSED ROAD NO. 358.
ROAD
COUNTY ROAD

FIELD NOTES.

Beginning at a point on the west line of Swamp land survey No 850 Surveys of Yolo County at a point eight feet westerly from where same is intersected by the levee on the right bank of the Sacramento River, and running thence S. 81° 30 E. 102 Ft; Thence S 37° 50 E. 400 ft; along a low embankment; Thence S. 20° 15 E. 160 Ft to a point from which an oak 30 in in diameter bears N 56° 15 W. 59½ Ft distant — oak marked "R.B.T." = Line described designates centre of a sixty Ft. road and Highway.

Line to be abandoned lies immediately adjoining on [illegible] west of course above named running S 37° 50 E 400 Ft distant which is the present traveled roadway.

P. M. Ashley
Co. Surveyor.

Road N° 358

The petition for the change of a road on the Sacramento River discontinuing an old road opening new road alongside was filed at a regular meeting of the Board of Supervisors July [illegible] 1899. Calvin Perkins, Wm Lehmann & P.H. Ashley were then appointed viewers. The viewers made their report favorable to the proposed change & filed it at a regular meeting of the said Board of Supervisors on July 17 1899.

It appearing from said report that there were no dissenting land owners the matter was taken up and fully considered on the day of the filing of said report and the report of said viewers was adopted both in regard to the laying out of a new road and the abandonment of the old road lying alongside.

On the following page is the copy of plat & field notes of survey of viewers, the field notes giving the lines of roads to be abandoned & laid out as therein stated, & recommended in their said report.

No damages were awarded all the parties in interest C.H. Merkley, Maud L. Merkley & J.J. Merkley having signed Exhibit C granting the said right of way for said new road

T. 9 N. R. 3 E. M. D. M.

ROAD No 358.

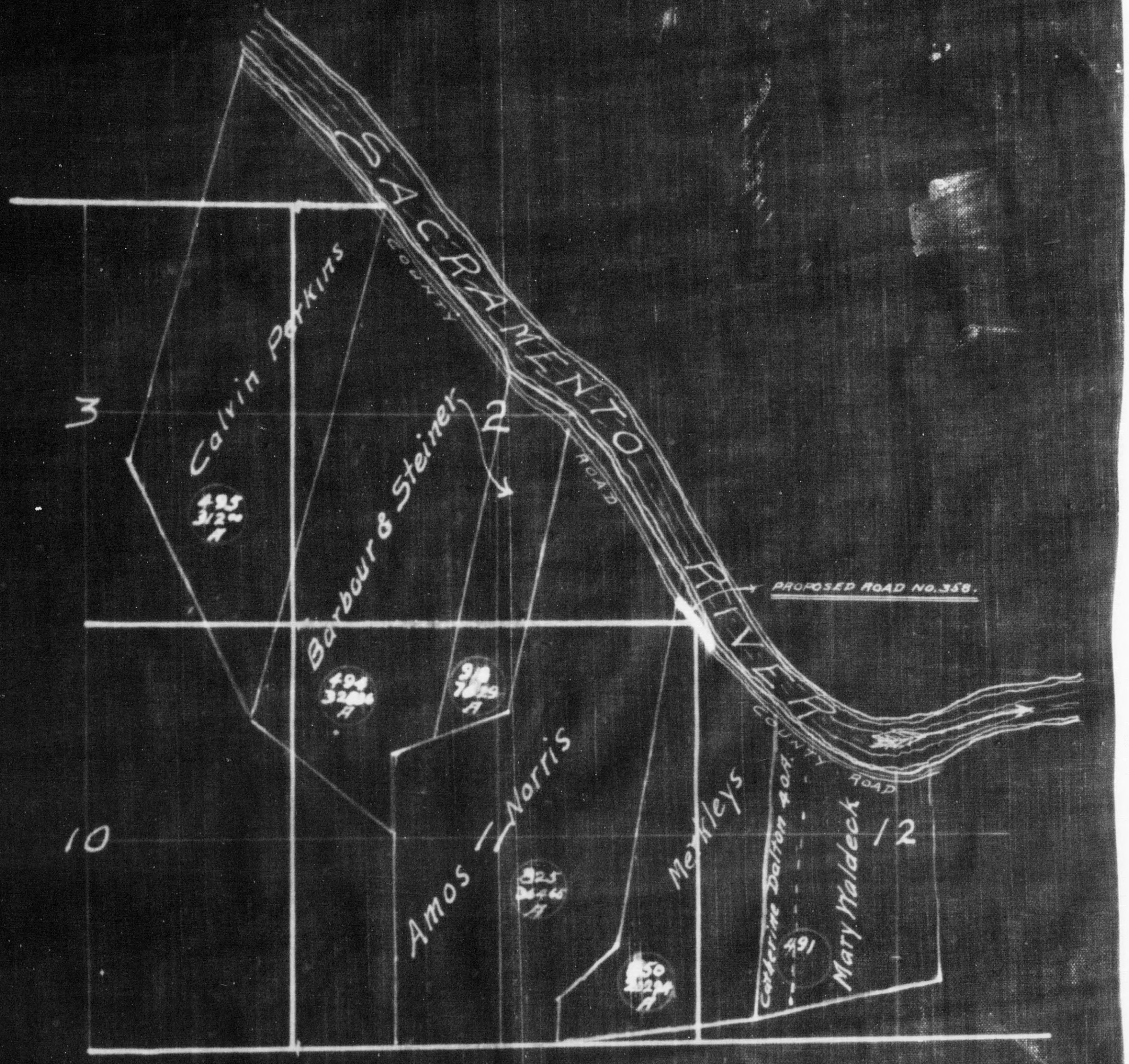
SACRAMENTO RIVER
COUNTY ROAD
ROAD
COUNTY ROAD
PROPOSED ROAD NO. 358.
3
2
10
11
12
Calvin Perkins
495
312
A
Barbour & Steiner
494
324
A
91
76.29
A
Amos Norris
325
A
Merkleys
850
A
Catherine Dalton 40 A.
491
Mary Maldeck

FIELD NOTES.

Beginning at a point on the west line of Swamp land survey No 850 Surveys of Yolo County at a point eight feet westerly from where same is intersected by the levee on the right bank of the Sacramento River, and running thence S. 81° 30' E. 102 Ft.; Thence S 37° 50' E 400 ft; along a low embankment; Thence S. 20° 15' E. 160 Ft to a point from which an oak. 30 in. in diameter bears N. 56° 15' W. 59.^{75} Ft distant:— oak marked "R.B.T." = Line described designates centre of a sixty Ft. road and highway.

Line to be abandoned lies immediately adjoining on south and west of course above named running S 37° 50' E 400 Ft. distant which is the present traveled roadway.

P. N. Ashley
Co. Surveyor

ROAD NO. 360.

Petition for the establishment of a new road numbered 360, was duly and regularly filed Aug.9th, 1899, C.W.Scott, L.Tadlock and P.N.Ashley were appointed viewers to view said proposed road at a regular meeting of the Board of Supe-ervisors on September 6th, 1899.

Report of viewers was duly filed with the board of Supervisors Sept. 26th, 1899 and on October 3rd, 1899 the said report was set for hearing by the board for November 7 1899, and on said date said hearing was regularly continued to November 20th, 1899. and the board having heard testimony and it appearing that legal notice to the owners of land over which the proposed road is to run has been given, and the matter being taken under advisement by the board the board now orders that the report of viewers be adopted and the road declared a public highway.

Damages to land owners are hereby fixed by the board and allowed as follows:

To Estate of "C.M.Dameron - Rowena B.Gist" $200.00, H.Fredericks $150.00, and J.W.Gilliam $300.00.

The following is a discription of the road as established and a plat of the same A strip of land 40 feet wide and one mile long, 20feet being on the North side and 20 feet on the South Side of the section line dividing the sections 16 and 21 in T.9. N.R. 1 W.m.d.m.

Exhibit "A" — Road 360 —

— T. 9N. R. 1W. —

— M.D.M —

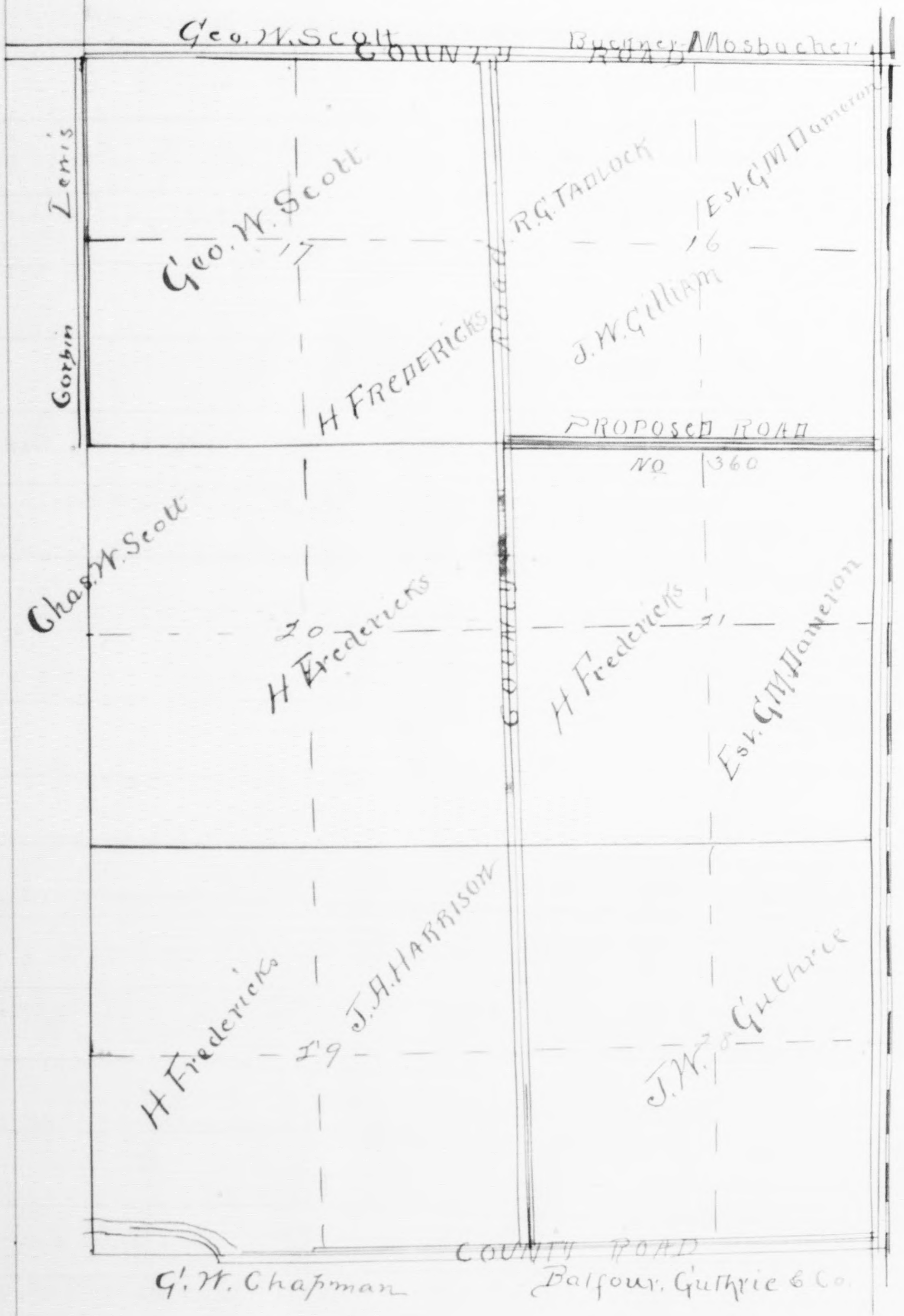
Geo. W. Scott
COUNTY ROAD
Buegner Mosbacher
Lewis
Corbin
Geo. W. Scott
17
R.G. Tadlock
Est. G.M. Dameron
16
Road
J.W. Gilliam
H Fredericks
PROPOSED ROAD
NO. 360
Chas. W. Scott
20
H Fredericks
County
H Fredericks
21
Est. G.M. Dameron
J.A. Harrison
H Fredericks
19
J.W. Guthrie
COUNTY ROAD
G. W. Chapman
Balfour, Guthrie & Co.

FIELD NOTES.

Beginning at the S.W.Cor. of Sec. 16. T. 9 N. R. 1 W.M D M. and running thence east one mile to the S.E.Cor. of said Sec. 16. The line here described is intended to designate the center line of a forty ft. road and highway.

P. N. Ashley,
County Surveyor.

ROAD. No. 362.

Petition being filed for road. No. 362, inopen session of the board on September,6th, 1899, for the laying out of a new road and the abandonment of part of old roadway, W.S. Wright , W. D.Chiles and P.N.Ashley were apointed viewers in said matter.

The report of viewers being filed September, 26th, 1899, and the board on October 3rd, 1899, set said report for hearing for November 7th, 1899, and on said November,7th 1899, the board passed said hearing to November, 20th, 1899.

And evidence being taken and proof being filed of the giving of legal notice to all non consenting land owners, it is now ordered that said matter be referred to the road commissioner of road district N. 2 ,and that when said Commissioner be reports to this board that certain conditions have been complied with that said report be adopted and said road be declared a public highway.

Now on this 5th, day of October, 1900 the commissioner of Road District, No. 2,reports that the proposed road has been laid out ,graded and graveled in accordance with recommendations of the County Surveyor and that J.H.Oeste has deeded to the County of Yolo, land for said proposed road ,the same is hereby declared a public highway and is opened to trvel, and the old road is hereby vacated and abandoned.

The following is a description of the abandoned road to -wit:

Commencing at the point where the North line of Fifth street in the Town of Davisville,Yolo County, California,intersects the Westerly line of the right of way of the Southern Pacific Company's Railroad,thence Northerly along the said Westerly line of said right of way 756 feet,more or less,to the intersection of said line with the County road leading from Davisville to the Cemetary,thence Westerly at a right angle,60 feet more or less to the West line of the old road;thence Southerly 756 feet,more or less to the North line of said Fifth Street;thence Easterly 60 feet,more or less to the place of beginning.

P.N.Ashley, County Surveyor.

FIELD NOTES- ROAD No. 362.

Beginning at the North line of Fifth Street, in the Town of Davisville record of the plan of which town is on file with the Recorder of Yolo County,at a point where thesame is intersected by the Northerly projection of the West line of Olive Street, in said Town, and running thence North Thirteen degrees , Fifteen Minutes W.756 feet to the Oestes N.W.Corner the same being marked by an iron stake ; thence N.Sixty eight degrees Fifteen minutes E. 239 feet to the East side of present County Road.

The above lines are intended to designate the westerly and Northerly line of a 60foot road and highway.

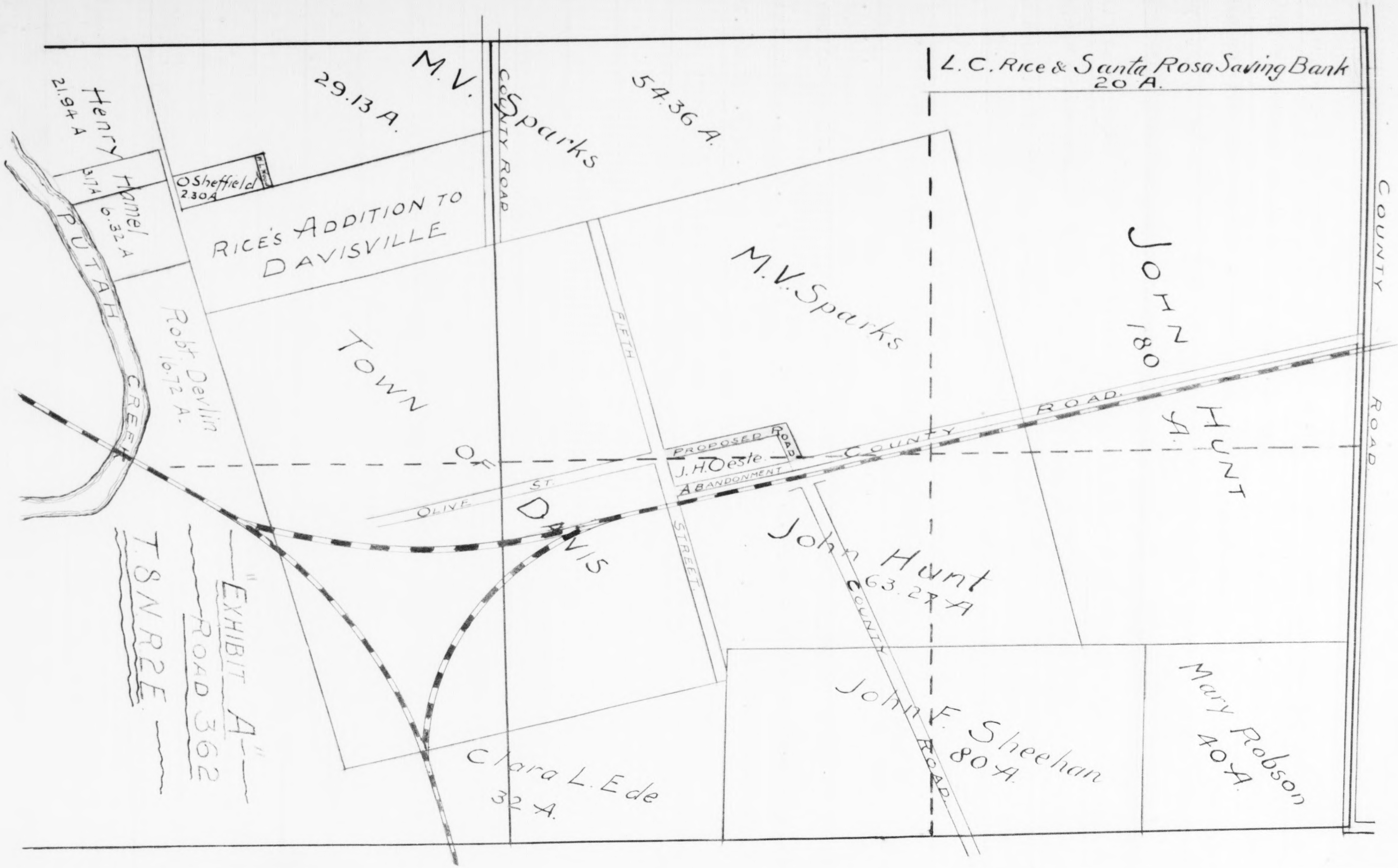
L. C. Rice & Santa Rosa Saving Bank
20 A.
M.V. Sparks
29.13 A.
54.36 A.
Henry Hamel
21.94 A
3.17 A
6.32 A
O Sheffield
2.30 A
COUNTY ROAD
RICE'S ADDITION TO DAVISVILLE
PUTAH CREEK
Robt. Devlin
10.72 A.
TOWN OF DAVIS
FIFTH
M.V. Sparks
JOHN HUNT
180 A.
COUNTY ROAD
PROPOSED ROAD
J. H. Oeste
ABANDONMENT
COUNTY ROAD
OLIVE ST
STREET
John Hunt
63.27 A
COUNTY ROAD
John F. Sheehan
80 A.
Mary Robson
40 A.
Clara L. Ede
32 A.

"EXHIBIT A"

ROAD 362

T8N R2E

ROAD No. 363.

Petition being filed for road N. 363, on October, 2hd, 1899, and onthe 3rd, day of October 1899, J.P.Dubois, John Abele and P.N.Ashley were appoined viewers of in said matter

The report of viewers filed on November, 7th, 1899, and the same set for hearing by th the board on January 3rd, 1900 and continued by order of the board on said last date to April 3rd, 1900, a supplimental report of viewers having been ordered and filed herein the board proceeded to hear testimony in the matter ;and proof having been filed that no legal notice had been given to non-consenting land owners and the matter having been duly submitted the board now ordered that the supplimental report of viewers be adopted and the road declared a public hihhway.

Damages are awarded as follows:Cable Brothers,$841,25, the following is a description of the road:

Beginning at the N.E.Cor. of the S.E.Quarter of Section One ,T.11.N.R.2W. M.DM, and running thence South 730 feet ,thence ,along base of hill as follows:

S.36°, W 167 '; S.23-3/4°.E. 200' S. 40 °. 20 ' E.293' ; S.12 ° E.294 '; thence along valley S. 17 ° .30' E. 692'; thence due South 5300 ' to the S.E. Cor. of Sec.12,T & R. as above written.Line here described defined center line of a forty foot road and high-way

ROAD 363 T. 11 N. Rs 1 & 2 W.

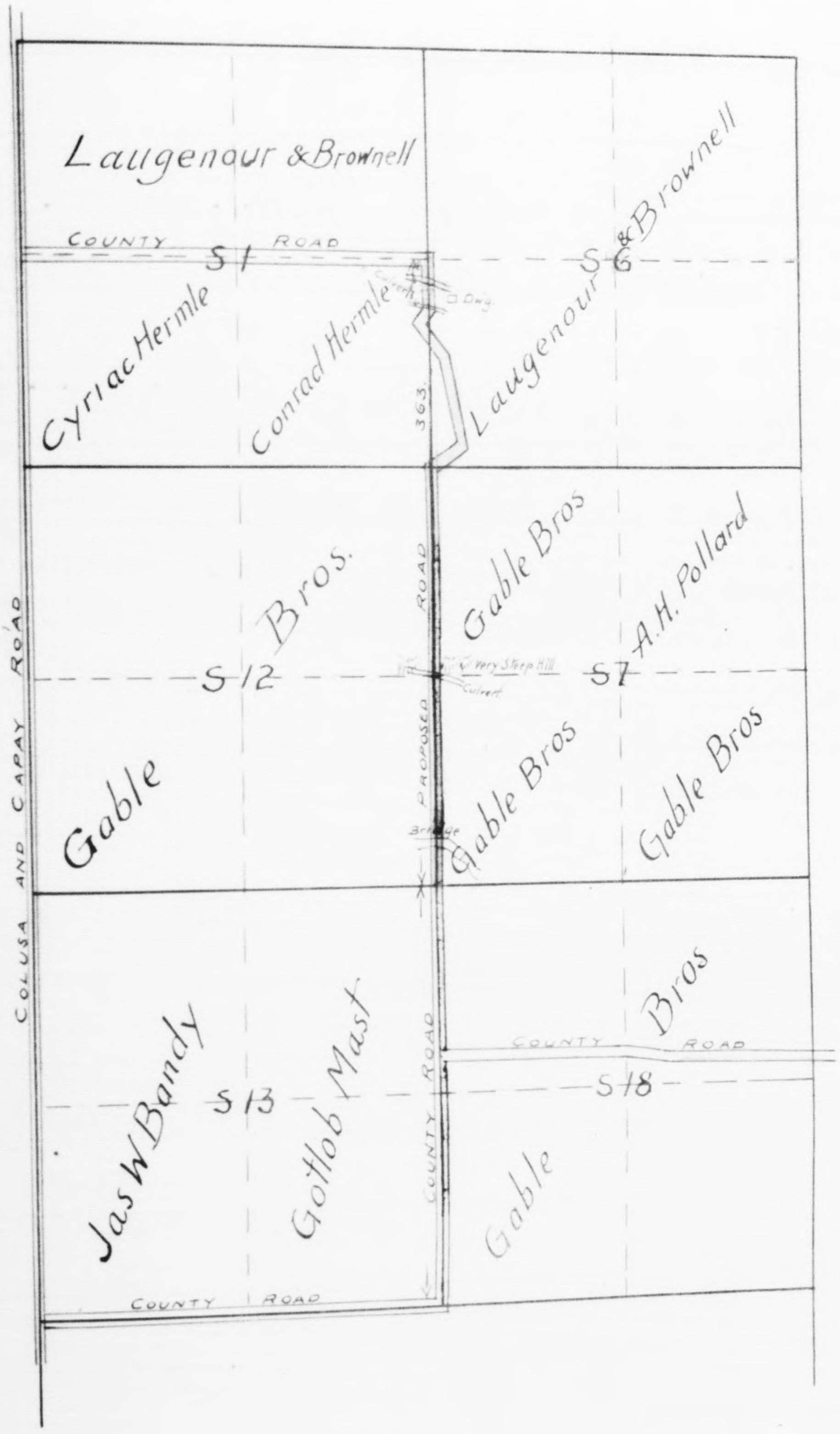
Laugenour & Brownell
COUNTY ROAD
S1
S6
Laugenour & Brownell
Cyriac Hermle
Conrad Hermle
Culvert
Dwg.
363.
Laugenour
Gable Bros
A. H. Pollard
Bros.
S12
S7
Very Steep Hill
Culvert
ROAD
PROPOSED
Bridge
COLUSA AND CAPAY ROAD
Gable
Gable Bros
Gable Bros
Gable Bros
Bros
COUNTY ROAD
S18
Jas W Bandy
S13
Gottlob Mast
COUNTY ROAD
Gable
COUNTY ROAD

ROAD No. 366.

Petition being filed for Road No. 366,on March, 5th, 1900, and on the 6th day of March 1900 ,P.N.Ashley, T.J.Vaughn and John Wohlfrom were appointed viewers in said matter, Viewers report being filed April, 2n , 190o the board on April 3rd 1900, set the same for for hearing on May, 8th, 1900, and the same was regularly passed to June 8th, 1900 at which time the board heard evidence in the matter and the same being duly considered the board accepted the report of viewers and delared the proposed road a public highway and the folowing damages were awarded; Heirs of W.C.Hunt, $166.00,Otto Sbhluer $91.80, D.N.Hershey, $821.70, Bush & Hackett,$368.00;the following is a description of the road as established and a plot of the same:

Beginning at the end of the corner of Section 17, T.10.N.R.2E.M.D.M. and running thence East along the North boundary of said Section 17 as same is marked by a fence 3375 feet to a point 25 feet East of the N.E.Corner of a tract of land belonging to D.N.Hershey;thence South, 25 feet from and paralel to the East boundary line of said lan land of said Hershey about one-half mile to a point 25 feet North of the North line of land of Irene Coil; thence East 25 feet from and paralel to said Coil's North Boundary about 3/8 Mile to the County Road.

The line herein given is meant to define the center of a fifty foot road and highway.

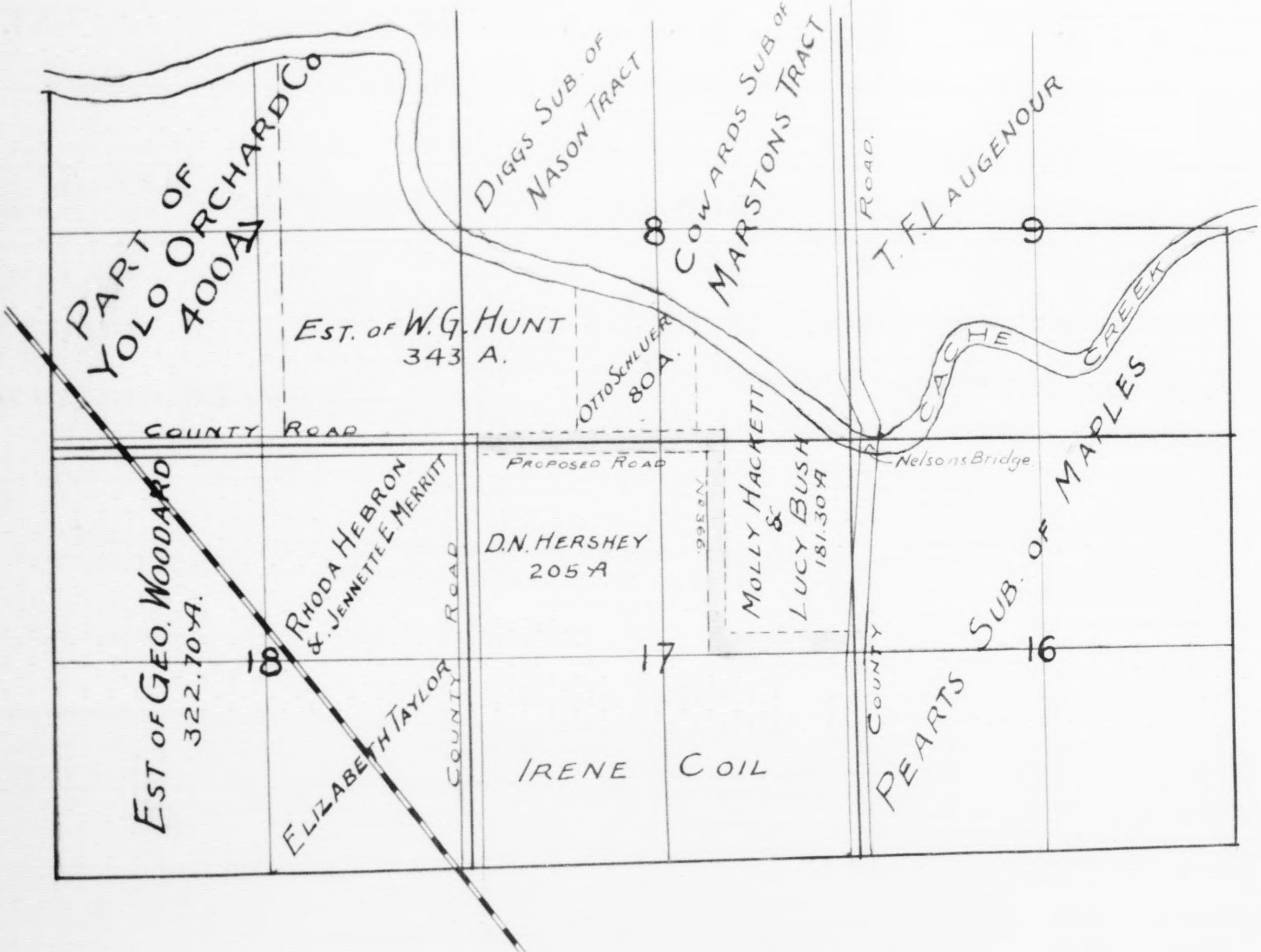
PART OF YOLO ORCHARD Co 400 A
DIGGS SUB. OF NASON TRACT
COWARDS SUB. OF MARSTONS TRACT
ROAD
T. F. LAUGENOUR
8
9
EST. OF W. G. HUNT 343 A.
OTTO SCHLUER 80 A.
CACHE CREEK
COUNTY ROAD
PROPOSED ROAD
Nelsons Bridge
EST OF GEO. WOODARD 322.70 A.
RHODA HEBRON & JENNETTE E. MERRITT
D. N. HERSHEY 205 A
No 366
MOLLY HACKETT & LUCY BUSH 181.30 A
PEARTS SUB. OF MAPLES
18
17
16
ELIZABETH TAYLOR
COUNTY ROAD
IRENE COIL
COUNTY

EXHIBIT A ROAD

No 366

ROAD NO. 374.

Petition filed with the Board of Supervisors on April 17th, 1901, for the laying out of a new road in Road District No. 5. On May 7th, 1901, P. N. Ashley, J. B. Nixon and J. B. Johnson were appointed viewers in said matter. Report of yours filed with the Board on June 1st, 1901, and the same was set for hearing by the Board for July 11th, 1901, and notice to non-consenting land-owners duly given and published according to law. The report of yours was adopted by the Board of Supervisors and the road as prayed for declared a public highway and damages awarded to Marie P. Hoppin in the sum of $250.00 as damages for land taken for said road. The description of said road is as follows:

Beginning in the County Road on the South boundary of Block "R" of Arnold & Gillig's Sub-division of the Rancho Canada de Capay about five hundred feet easterly from land valley Creek and thence North-easterly along or near said Creek over what has beeh a traveled road way for many years, to and by the Capay Cemetery and to and intersection with the East line of said Block "R". Road being fifty feet wide.

EXHIBIT A- ROAD No 374

Being located in

BLOCK R of ARNOLD & GILLIGS Sub. of
part of Rancho Canada de Capay

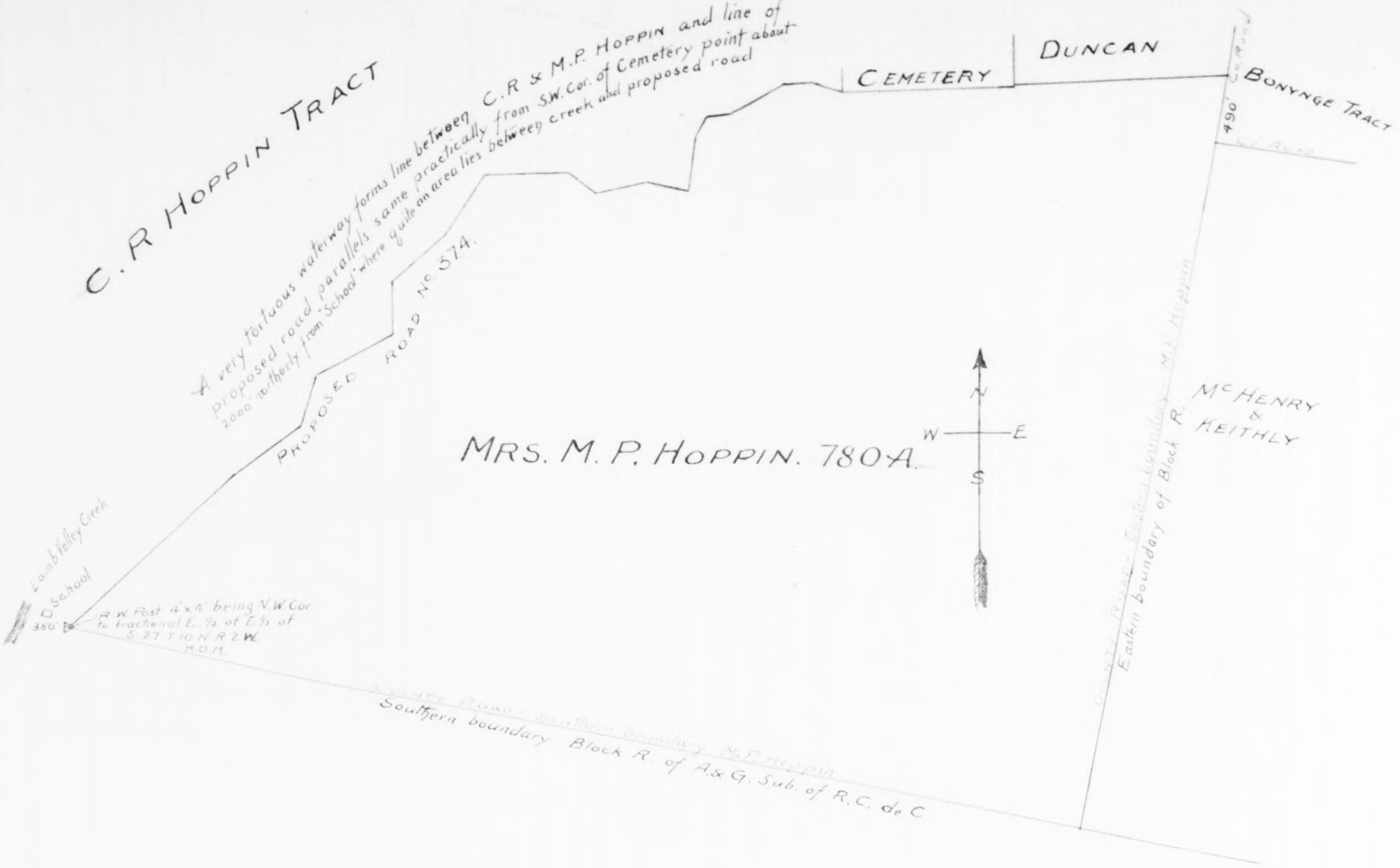
C. R HOPPIN TRACT
A very tortuous waterway forms line between C.R & M.P. HOPPIN and line of
proposed road parallels same practically from S.W. Cor. of Cemetery point about
2000' northerly from School where quite an area lies between creek and proposed road
CEMETERY
DUNCAN
Co. Road
BONYNGE TRACT
490'
Co. Road
PROPOSED ROAD No 374.
MRS. M. P. HOPPIN. 780 A.
N
W
E
S
McHENRY
&
KEITHLY
County Road - Eastern boundary M.P. Hoppin
Eastern boundary of Block R.
Lamb Valley Creek
School
350'
R.W. Post 4"x4" being N.W. Cor
to fractional E. 1/2 of E 1/2 of
S. 27 T. 10 N. R. 2 W.
M.D.M.
County Road - Southern boundary M.P. Hoppin
Southern boundary Block R. of A.& G. Sub. of R.C. de C

ROAD NO. 375.

Petition filed with the Board of Supervisors for a new road in road District No. 5 on August 27th, 1901. On September 4th, 1901, P. N. Ashley, B. F. Cross and B. F. Davisson were appointed viewers in said matter. Report of yours filed with the Board Of Supervisors on November 26th, 1901, and on December 2nd, 1901, the Board of Supervisors set the hearing of said report for January 7th, 1902, and gave the necessary notice by publication to non-consenting land-owners and on February 4th, 1902, the Board declared the said road a public high-way as recommended by reportof said viewers and damages awarded to C. H. Curtiss in the sum of $40.00.

The following is a description of said road:

Commencing on the Western line of the Rancho Canada de Capay at the South-westerly corner of lands of C. H. Curtis, between C. C. 7 and C. C. 8 of the Survey of said Rancho, and running thence along the South line of said Curtis' land as the same is fenced, S. 82 1/2 Deg. E. at 285 feet to deep cut bearing N. E. at 1800 feet top of sharp hill; at 2600 feet to end of course in water-way about 20 feet broad; thence through the land of said Curtis as follows: N. 59 1/2 Deg. E. 140 feet; thence S. 85 Deg., E. 57 feet; thence N. 64 Deg., E. 150 feet; thence N. 83 1/2 Deg., E. 100 feet to a pine tree; thence N. 49 Deg., E. 50 feet; thence N. 83 1/4 Deg., E. 150 feet; thence S. 77 1/2 Deg., E. 50 feet; thence S. 38 1/2 Deg., E. 350 feet to East end of line fence on South side of Curtis' land, it being the same line of fence as the first 2600 feet of this survey, and being further described as the N. E. Corner of Lot 26 of the (Rhodes Tract), map of which subdivision is on record in the County Recorder's office of Yolo County, California; thence S. 38 1/2 Deg., E. along fence forming East boundary of Lot 26, 211 feet to Rhodes Avenue. The said road being 40 feet wide, 20 feet on each side of said described line.

EXHIBIT A ROAD No 375

IN

Rancho Canada de Capay.

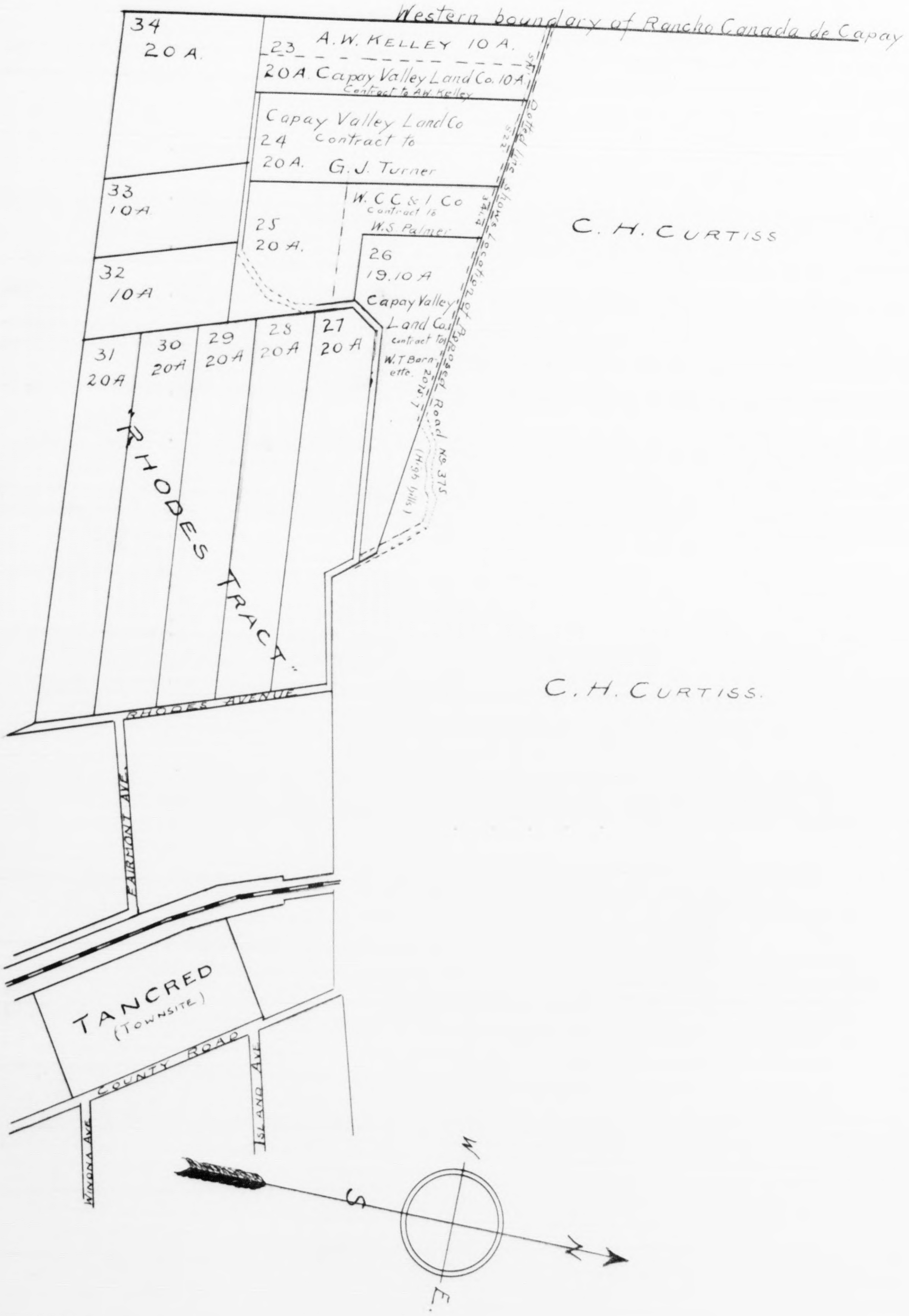
Western boundary of Rancho Canada de Capay
34
20 A.
23
A. W. KELLEY 10 A.
20 A. Capay Valley Land Co. 10 A.
Contract to A.W. Kelley
Capay Valley Land Co
24 Contract to
20 A. G. J. Turner
33
10 A
W. C C & I Co
Contract to
W.S. Palmer
25
20 A.
32
10 A
26
19.10 A
Capay Valley Land Co.
contract to
W. T Barnette.
31
20 A
30
20 A
29
20 A
28
20 A
27
20 A
S.E.
5.22
34.4
20.15.7
Dotted line shows Location of Proposed Road No 375
(High hills)
C. H. CURTISS
"RHODES TRACT"
C. H. CURTISS.
RHODES AVENUE
FAIRMONT AVE.
TANCRED
(TOWNSITE)
COUNTY ROAD
WINONA AVE
ISLAND AVE
W
S
N
E.

ROAD NO. 377.

Petition filed on December 4th, 1901, with the Board of Supervisors and on January 7th, 1902, said Board appointed P. N. Ashley D. B. Guile, and T. Fishback viewers in said matter. On April 27th, 1902, the viewers filed their report with said Board and on May 6th, 1902, the Board set said report for hearing for June 3rd, 1902, and gave due and legal notice of said hearing to the non-consenting land-owners affected by said road according to law. On June 3rd, 1902, the Board of Supervisors approved the report of yours and declared the said road a public highway and awarded damages to land-owners therein as follows:

Heirs of N. Wyckoff	$385.00
Spring Lake School District	40.00
Abiah Day	170.00
Warren Myers	97.00
W. J. Snyder	100.00
Heirs of R. B. Blowers	400.00
Louise Hevel	1.00
J. B. Hevel	1.00
Josie C. Hevel	1.00
Martha Crouch	1.00
Annie E. Williamson	1.00
Mrs ---- Motz	1.00

The following is a description of the land:

Beginning at the South-west Corner of Section thrity-three(33) Township Ten (10) North, Range Two (2) East, M. D. B. &. M., and running thence East on the South Boundary line of Section Thirty-three (33) One Mile to the South-east corner thereof. The line gerein described being the center of a fifty (50) foot road-way.

EXHIBIT A ROAD 377

T 9 & 10 N. R. 2 E


Centre Sec. 33.
Saralda G. Thomas
30 A
Jeannette Willoby
10 A
J. A. Reddlen
20 A.
M. E. George
20 A.
Public Road except small strip in Centre
Byron Jackson
Mary B Summers
E. Clark
Est of F.E. Baker
T. E. Roberts
County Road
Mary J. Blowers et. al.
80 A.
N. J. Snyder
23.46 A.
Warren Meyers
24.16 A.
Harriet Thomas
20 A.
Abiah Day
19 A.
S.L.S. Dist 1A
County Road
County Road
Proposed Road No 377
County Road
Louisa Hevel
J. B. Hevel
J. C. Hevel
M. J. Hevel
A. E. Williamson
R. L. Motz
J. W. Hevel
Est of N. Wycoff
Tom Ryder
82 A
Centre Sec 4

Index to Roads

No	Page	Name of Road				No	Page	Name	of Road
302	1	Tancred	Road	Adoptd	Recorded	331	43	Langenour	Road
295	2	Nisson	"	"	"	332	44	Mast	"
296	3	Rejected	"	Rejected		333	45	Guinda	"
293	4	Beck	"	Adopted	"	334	46	Salt Arroyo	"
299	5	Nason	"	"	"	335	47	Enos	"
280	6	Aband.mt	"	Rejected		336	48	McHenry	"
281	7	Gable, et al	"	"		337	49		
282	8	Mast	"	"		338	50	Rumsey	"
260	9	Rejected	"	"		339	53	Sweet Farm	"
285	10	Kach	"	"		340	54	Guinda Road	
303	11	"	"	"		341	56	East Side	"
305	12	Morris	"			342	57	Hoppin	"
304	13	Abmt Sparks	"	"		343	58		
292	14	Abmt Chapman	"	"		344	59		
306	15	Kahn	"	Adopted	"	345	60		
291	16	Woodard	"	"	"	346	61		
294	17	Eggert	"	Rejected	"	347	62		
301	18	Haswell	"	"		348	63		
307	19	Kach	"	"		349	64		
308	20	P. Roth	"	"		350	65		
309	21	Esparto	"	"		351	66	adopted Sept 8 98	
310	22	Hucker	"	Report Postponed indefinitely		352	67	"	Feb 9 98
311	23	Chapman	"	"		353	70		
312	24	Hunt	"	Rejected		354	71		
313	25	Logan	"			355	72	Wallace	
314	26	Kach	"	Rejected		356	74	near Dunnigan	
315	27	Esparto	"	Adopted	"				
316	28	Kach	"						
317	29	Hershey	"	Adopted	"				
318	30	Beamer	"	Continued indefinitely					
319	31	Jackson	"						
320	32	Johnson	"	Withdrawn					
321	33	Clanton & Hunt	"	Adopted	"				
322	34	Johnson	"	"	"				
323	35	King	"	"	"				
324	36	Swingle	"	"	"				
325	37	Powers	"						
326	38	Dubois	"	"	"				
327	39	Root	"	"					
328	40	Hinnaman	"	Rjected					
329	41	Guinda & Knoxville	"						
330	42	Robt Armstrong	"						

order to change petition in Road No 263. See Sup record C p 447.
" " R.R. to put " Crossings " " " " 472
" change survey's & etc in 2687 in support of survey " " " 558
" " " " " " [illegible] " " " 567
" Pay C. G. Day $200.00 for right of way to School House. " " 596

IN

1891

MONTH.
January
Feby
March

IN THE MATTER
OF
ROAD NO 302

Viewers of Same
H. Rhodes
H. A. Mefford
1891 M. A. Nurse

IN THE BOARD OF SUPERVISORS.

Tancred Road

MONTH.	DAY.	PROCEEDINGS.	RECORD BOOK.	PAGE.
January	5	Petition filed. & Viewers appointed	G	283
Feby	3	Report of Viewers filed, & Set for hearing March 3" @ 1891 @ 10 A.M.	"	295
March	2	" " " Adopted" M.A. Nurse ordered to get Deeds No Damages claimed Tancred Road.	"	300

ROAD REGISTER, YOLO COUNTY, CAL.

IN THE MATTER
OF
ROAD NO 295

H. B. Johnson
E. Archer
M. A. Nurse
Viewers

IN THE BOARD OF SUPERVISORS.

1891

Nisson Road

MONTH.	DAY.	PROCEEDINGS.	RECORD BOOK.	PAGE.
January	5	Report of Viewers filed, and set for hearing Feb 3.1891 @ 10. A.M.	G	284
February	3	" " " Adopted & petition granted as prayed for	"	295
		Damages, awarded as follows		
		R. B. Nisson $25.00		
		Georgia B. Stacy $25.00		
		Paid out of Road District Number 5.		
		See Record "D" of Roads page 487		

IN THE MATTER
OF
ROAD NO 296

H. B. Johnson
E. H. Archer
M. A. Nurse
} Viewers

IN THE BOARD OF SUPERVISORS.

1891 McHenry Road

Page.	Month.	Day.	Proceedings.	Record Book.	Page.
284	January	5	Report of Viewers filed, & set for hearing Feby 3. 1891 @ 11 o'clk A.M.	G	284
295	February	3	" " " Adopted and Petition rejected	"	296
	May	1	Damages awarded to Mrs McHenry $900.00 Dist No. 5	"	595

IN THE MATTER
OF
ROAD NO 293

J.W. Snowball
A. Nurse
M.A. Nurse
Viewers

IN THE BOARD OF SUPERVISORS.

1891

Beck Road

MONTH.	DAY.	PROCEEDINGS.	RECORD BOOK.	PAGE.
January	5	Report of Viewers filed, and set for hearing Feby 3. 1891 @ 1 Oclk P.M.	G	284
February	3	" " " Adopted & petition granted as prayed for.	"	295
"	"	Damages awarded as follows,		
		P. Beck $50.00		
		Paid out of Road Dist # 3 Fund		
		See Record "D" of Roads page 484		

IN THE MATTER
OF
ROAD NO 299
Jos Willman
E. J. Evans
M. A. Nurse

IN THE BOARD OF SUPERVISORS.

1891 Nason Road

Page.	Month.	Day.	Proceedings.	Record Book.	Page.
284	January	5	Report of Viewers filed, and set for hearing Feby 3. 1891 @ 2 P.M.	C	284
295	February	3	" " " Adopted, & petition granted as prayed for	"	295
			Damages awarded as follows.		
			H. C. Kilburn $70.00		
			A. McMillan 21.00		
			J. F. Nason 45.00		
			H. G. Hartman 7.50		
			W. F. Smith 7.50		
			Paid out of Road Dist Number 3 Fund		

See Record "D" of Roads Page #89

IN THE MATTER
OF
ROAD NO 280

E. E. Robinson
L. B. Sprowl
J. E. R. O Farrell
1891

IN THE BOARD OF SUPERVISORS.

"Abandonment"
"In Districts 3 and 5."

MONTH.	DAY.	PROCEEDINGS.	RECORD BOOK.	PAGE.
January	6	Report of Viewers filed and laid over until Feb meeting	G	286
June	2	" " " denied & Petitioners ordered to file New Petition	"	329

IN THE MATTER
OF
ROAD NO 281

E. E. Robinson
L. B. Sprowl
J. E. R. O'Farrell

IN THE BOARD OF SUPERVISORS.

1891 Gable & Bandy Road

Page.	Month.	Day.	Proceedings.	Record Book.	Page.
286	January	6	Report of Viewers received, filed, & laid over until meeting in Feby	G	286
329	"	"	Petitioners ordered to file new Petition	"	329

IN THE MATTER
OF
ROAD NO 282

E E Robinson
L B Sprowe
D Farrell
1891

IN THE BOARD OF SUPERVISORS.

Mast Road

MONTH.	DAY.	PROCEEDINGS.	RECORD BOOK.	PAGE.
January	6	Report of Viewers filed, and laid over until meeting in Feby	6	286
Mar	3	Petition denied and Petitioners ordered to file New Petition	"	300

IN THE MATTER
OF
ROAD NO. 260

Viewers:
A. L. Luddon
D. Farnham
J. E. R. O'Farrell

IN THE BOARD OF SUPERVISORS.

1891

MONTH.	DAY.	PROCEEDINGS.	RECORD BOOK.	PAGE.
January	6	Report of Viewers filed, and laid over until meeting in February Same rejected by Viewers	G	286

IN THE MATTER
OF
ROAD NO. 285

IN THE BOARD OF SUPERVISORS.

1891

Kach Road

MONTH.	DAY.	PROCEEDINGS.	RECORD BOOK.	PAGE.
March	2	It appearing to the Board by advice of the District atty that the petition is fatally irregular, and the same is hereby cancelled and set aside without prejudice to a New Petition. (Wohlfrom Road)	6	299
		For New Petition see folio 11.		

IN THE MATTER
OF
ROAD NO 303

J. Cunningham
A. F. Anderson
Mr P. N. Ashley
Viewers

IN THE BOARD OF SUPERVISORS.

1891

Kach Road

MONTH.	DAY.	PROCEEDINGS.	RECORD BOOK.	PAGE.
March	2	Petition of J. Kohlfrom and others received & filed Viewers appointed	G	299
May	4	Report of Viewers filed " same adopted & Petition denied	"	317
		& for last petition see page 19		

IN THE MATTER
OF
ROAD NO. 305

IN THE BOARD OF SUPERVISORS.

1891 V. Morrow Road

MONTH.	DAY.	PROCEEDINGS.	RECORD BOOK.	PAGE.
Apr	6	Petition filed and same continued to May 4th 1891	G	306
May	4	Bond " " " " " June	"	316
June	2	Postponed to July meeting	"	334
July	8	Road accepted upon Deeds being filed		

IN THE MATTER
OF
ROAD NO 304

L. B. Adams
M. Griffin
M. A. Nurse
1891

Viewers IN THE BOARD OF SUPERVISORS.

Sparks
(Abandonment)

MONTH.	DAY.	PROCEEDINGS.	RECORD BOOK.	PAGE.
Apr	6	Petition filed & Viewers appointed	G	306
May	4	Report of Viewers filed & set for hearing June 1st 1891 @ 1 P.M.	"	316
June	1	" " " referred to Dist Atty for opinion	"	326
"	2	Opinion of Dist filed. Petition denied on a/c insufficiency	"	328

IN THE MATTER
OF
ROAD NO 292

R. Day
J. Snyder
M. A. Nurse
Viewers

IN THE BOARD OF SUPERVISORS.

Chapman
(Abandonment)

1891

MONTH.	DAY.	PROCEEDINGS.	RECORD BOOK.	PAGE.
April	7	Report of Viewers filed & Set for hearing May 5 @ 9 A.M	G	312
May	5	Continued " " June 2 " " " "	"	320
June	2	" Indefinitely	"	328

IN THE MATTER
OF
ROAD NO 306

E. C. Kahn
Viewers
V. Morris
M. A. Mursa

IN THE BOARD OF SUPERVISORS.

1891 Kahn Road. Winters

MONTH.	DAY.	PROCEEDINGS.	RECORD BOOK.	PAGE.
May	4	Petition filed & Viewers appointed	G	316
June	1	Report of Viewers received, filed, & set for hearing July 8 @ 9½ A.M.	"	326
July	8	" " " adopted and road granted	"	343
		No Damages.		
		See Record "I" of Roads 499		

IN THE MATTER
OF
ROAD NO. 291

E. S. Farnham
Hugh Cavo
M. A. Nurse
1891

IN THE BOARD OF SUPERVISORS.

Coil, Nelson and Woodard Road

MONTH.	DAY.	PROCEEDINGS.	RECORD BOOK.	PAGE.
May	4	Report of Viewers filed & Matter set for hearing June 2nd @ 10 A.M.	G	317
June	2	" " " Continued " " July 8 " 10½ " "	"	328
July	8	" " " " " " " 15th 9 " "	"	346
"	15	" " " Adopted and road granted as prayed for	"	350
		Damages awarded as follows		
		C. Coil $850.00		
		C. Nelson " 850.00		
		Exr Wm. Rawson 170.00		
		" O Dinsdale 170.00		
		See Record "D" page 501 of Roads.		
Nov	2	Ordered that the above numbered road be 60 ft in place	"	391
		of 60 ft in width as at 1st ordered		

IN THE MATTER
OF
ROAD NO 294

John Milks
Henry Latner
M. A. Nurse

IN THE BOARD OF SUPERVISORS.

1891

Hans Eggers Road

MONTH.	DAY.	PROCEEDINGS.	RECORD BOOK.	PAGE.
June	1	Report of viewers filed & set for hearing July 8. 1891 @ 9 A.M.	G	326
July	8	" " " adopted and road granted	"	344
		Damages as follows		
		J. Kruse $125.00		
		See Record "D" of Roads page 497		
Nov	2	Dist Atty ordered to begin proceedings to open road	G	391
DEC	7	Time extended to Jan 10½ Oclock A.M.	"	401
July	1	Road Petition (by order of the Dist Atty) & warrant for damages cancelled	"	423

IN THE MATTER
OF
ROAD NO 301

E.E. Perkin
H.A. Mefford
M.A. Nurse

IN THE BOARD OF SUPERVISORS.

Haswell Road

MONTH.	DAY.	PROCEEDINGS.	RECORD BOOK.	PAGE.
June	1	Report of Viewers filed and set for hearing July 8.1891 @ 10 P.M.	G	327
July	8	" " ". Rejected	"	343
Nov	2	~~Dist atty ordered to begin proceedings to open road~~	"	391

IN THE MATTER
OF
ROAD NO 307

M. A. Nurse
T. J. Phillips
James Hadley

IN THE BOARD OF SUPERVISORS.

Kach Road

1891

MONTH.	DAY.	PROCEEDINGS.	RECORD BOOK.	PAGE.
June	2	Petition of J Wohlfrom & others filed & Viewers appointed	G	333
July	6	Report of Viewers filed and hearing set for Sept 7 @ 1 PM	"	338
Sept	7	" " " Contd to Oct 5 @ 1 oclock P.M.	"	360
Nov	2	" " " " " Dec 7 " " " " "	"	391
Dec 1892	7	" " " " " January 5 " 9 " A.M.	"	401
Jan	5	" " " " " " " " 2 " P.M.	"	412
"	"	" " " rejected as insufficient	"	413

IN THE MATTER
OF
ROAD NO. 308
Thos. Hall
A. Morgan
T. J. Phillips

IN THE BOARD OF SUPERVISORS.

1891

Peter Roth Road in Dists 3 & 5.

MONTH.	DAY.	PROCEEDINGS.	RECORD BOOK.	PAGE.
June	2	Petition of P. Roth & others filed & Viewers appointed	G	333
		See page	"	342
Aug	3	Report of Viewers filed & set for hearing Sepr 7 @ 1½ P.M.	"	355
Sepr	7	" " " Contd to Oct 6 @ 9 A.M.	"	360
Oct.	6	" " " heard & rejected on a/c of insufficiency of the Petition	"	381

IN THE MATTER
OF
ROAD NO 309

M.A. Nurse
T.J. Phillip
C. Eakles
Viewers

IN THE BOARD OF SUPERVISORS.

Road from Esparto North

Page.	Month. 1891	Day.	Proceedings.	Record Book.	Page.
333 342	July	8	Petition filed and Viewers appointed	G	346
355	Aug	3	Report of Viewers filed & Set for hearing Sept 7 @ 2½ P.M.	"	355
360	Sept	7	" " " Cont'd to Oct 6" @ 10 A.M.	"	360
381	Oct	6	" " " heard & Rpt rejected on a/c of insufficiency of the Bond	"	381

IN THE MATTER
OF
ROAD NO 310

T. J. Phillips
Nathanial ~~John~~ Brothers
Thomas Hall
Viewers

IN THE BOARD OF SUPERVISORS.

Robert Ancker Road. Dist 5

MONTH.	DAY.	PROCEEDINGS.	RECORD BOOK.	PAGE.
Aug	3	Petition filed and Viewers appointed	C	352
Oct	6	Report of Viewers filed & hearing indefinitely postponed	"	381

IN THE MATTER
OF
ROAD NO 311

IN THE BOARD OF SUPERVISORS.

1891 Chapman Road

MONTH.	DAY.	PROCEEDINGS.	RECORD BOOK.	PAGE.
Dec	7	Petition presented, and futher action postponed to Jan 5 @ 11 A.M	G	401
1892 Jan	5	" " " " Feb 1 " 1 P.M.	"	412
Feby	1	Indefinitely postponed	"	424

IN THE MATTER
OF
ROAD NO 312

I. J. Ely
John Leathers
T. J. Phillips Co Surveyor
Viewers

IN THE BOARD OF SUPERVISORS.

Hunt Road

MONTH. 1891	DAY.	PROCEEDINGS.	Record Book.	Page.
Dec	7	Petition filed and Viewers appointed	G	401
Feby	1	Report of Viewers received & filed & adopted and petition rejected	"	423

IN THE MATTER
OF
ROAD NO 313

T. W. Guthrie
J. S. Tutt
T. J. Phillips
Viewers

IN THE BOARD OF SUPERVISORS.

Logan Road

Page.	Month. 1892	Day.	Proceedings.	Record Book.	Page.
401	Jan.	5	Petition filed and Viewers appointed	G	411
423	Dec.	6	New Viewers appointed to wit: H. A. Mefford. J. Kennedy	"	589
	"	"	& T. J. Phillips appointed in their stead.		
	1893 Jany	3	Report of Viewers filed & set for hearing Feby 7 @ 10 a.m.	"	553
	Feby	7	" " " Adopted & Petition denied	"	568

IN THE MATTER
OF
ROAD NO 314

L. Cramer
John Taylor
T. J. Phillips
Viewers

IN THE BOARD OF SUPERVISORS.

Kach Road

MONTH. 1892	DAY.	PROCEEDINGS.	RECORD BOOK.	PAGE.
Jan	5	Petition filed, and Viewers appointed	G	414
Feby	1	Report of Viewers received & filed & set for Mar. 8" @ 9 A.M.	"	424
Mar	7	Contestant allowed to file Demurrer	"	431
"	8	Petition and Report rejected without prejudice	"	432

IN THE MATTER
OF
ROAD NO. 315

IN THE BOARD OF SUPERVISORS.

Viewers
C. P. Dubois
John Kennedy
T. J. Phillips

Esparto Road

MONTH.	DAY.	PROCEEDINGS.	RECORD BOOK.	PAGE.
Mar	7	Petition filed and Viewers appointed	G	431
May	2	Report of Viewers filed & Set for hearing June 7" 1892 @ 10 a.m.	"	454
June	7	" " " adopted & damages allowed as follows	"	469
		Est D. Q. Adams $732.50; E. Jennings $100.00; Basil Campbell $218.70;		
		C. M. Fishback $187.50; J. W. Brown $54.70; J. H. Clark $219.30; Gable Bros		
		$150.00; J. W. Bandy $150.00; Est. E. E. Gordon 11.40;		

✓

Recorded, in Book "D." 505 of Roads

IN THE MATTER
OF
ROAD NO 316

Viewers
Camillus Nelson
Drury Clanton
T. J. Phillips

IN THE BOARD OF SUPERVISORS.

Kach Road

MONTH.	DAY.	PROCEEDINGS.	RECORD BOOK.	PAGE.
Mar	8	Petition filed and further action continued to Apr. 4. 1½ P.M.	G	435
apr	4	" " " " May 2nd 10½ AM	"	447
May	3	" " " " June 7 " " "	"	458
June	6	Viewers appointed	"	466

IN THE MATTER
OF
ROAD NO 317

F. Kachies
George Hente
T. J. Phillips

Viewers

IN THE BOARD OF SUPERVISORS.

Hershey Road

Page.	Month. 1892	Day.	Proceedings.	Record Book.	Page.
435	Apr	5	Petition filed and Viewers appointed	G	448
447	June	6	Report of Viewers filed & set for hearing July 6/92 @ 11 A.M.	"	466
458	July	"	" " " Continued " " to Aug 2 " 10 " "	"	478
466	Aug	2	" " " Adopted: and damages awarded as follows	"	486
			D. N. Hershey $96.40		
			Est J. J. DeRose 120.50		
			Payable from Dist # 3		

Recorded in Road Book D: 509

IN THE MATTER
OF
ROAD NO 318

IN THE BOARD OF SUPERVISORS.

Beamer Road

MONTH. 1892	DAY.	PROCEEDINGS.	RECORD BOOK.	PAGE.
Apr	5	Petition filed and further action continued to May 3rd @ 10 AM	G	447
May	3	" " " " June 7 " 11 "	"	458
June	6	Continued indefinitely	"	467

IN THE MATTER
OF
ROAD NO 319

Andy Hubbard
Joseph Germeshausen
T. J. Phillips
} Viewers

IN THE BOARD OF SUPERVISORS.

Jackson Road

PAGE.	MONTH.	DAY.	PROCEEDINGS.	RECORD BOOK.	PAGE.
	1892				
447	Apr	4	Petition filed and Viewers appointed.	G	444
458	June	6	Report of Viewers filed + Set for hearing July 6/92 @ 10½ A.M	"	466
467	July	"	" " " Continued " " to Aug 2 " 10,30 " "	"	479
	Aug	2	" " " referred to Dist Atty for Opinion	"	486
	Sept	7	" " " rejected	"	494
	1926				
	May	3	Petition to widen and order appointing Viewers	Q	119

IN THE MATTER
OF
ROAD NO 320

H.B. Johnson
John Kennedy
T.J. Phillips
Viewers

IN THE BOARD OF SUPERVISORS.

Johnson Road

MONTH. 1892	DAY.	PROCEEDINGS.	RECORD BOOK.	PAGE.
Apr	4	Petition filed and Viewers appointed	G	444
		Withdrawn & new pet filed see folio 34		

IN THE MATTER
OF
ROAD NO 321

1
W. Millsap
J. E Taylor
T. J. Phillips
Viewers

IN THE BOARD OF SUPERVISORS.

Clanton & Hunt Road

Page.	Month. 1892	Day.	Proceedings.	Record Book.	Page.
44	May	2	Petition filed and Viewers appointed	G	455
	June	6	Report of Viewers filed & set for hearing July 6" @ 10 A.M	"	466
	July	"	" " " Continued " " to Aug 2 " 11 " "	"	479
	Aug	2	" " " Adopted and damages allowed as follows Yolo Orchard Co. $75.00	"	487
	1893 Mar.	7	Order changing route of road	"	579

Recorded in Road Book D. 511

IN THE MATTER
OF
ROAD NO 322

H. B. Johnson
John Kennedy
T. J. Phillips
} Viewers

IN THE BOARD OF SUPERVISORS.

Johnson's East Slope Road

MONTH.	DAY.	PROCEEDINGS.	RECORD BOOK.	PAGE.
1897				
June	6	Petition filed & Viewers appointed	G	463
July	6	Report of Viewers filed & set for hearing Aug 2nd @ 11 A.M.	"	479
Aug	2	" " " Adopted & damages allowed as follows	"	488
		R. B. Nisson $188.00; Dora Mickelson 62.50; R. C. Clooney 106.50		
		Eugene Kreyer. 8.00:		
Dec	5	R. B. Nisson allowed $90.00 & R. Clooney $48.00 additional	"	536
1898				
July	5	Application of Dora Michelson for abandonment	"	617

Recorded in Road Book D. 513.

IN THE MATTER
OF
ROAD NO 323

Wm Marden
Eli. Snider
T. J. Phillips

IN THE BOARD OF SUPERVISORS.

J.A.J King Road.

MONTH. 1892	DAY.	PROCEEDINGS.	RECORD BOOK.	PAGE.
Aug.	2	Petition filed and Viewers appointed	G	488
Oct.	3	Report of Viewers filed & set for hearing Nov 9 @ 1 P.M.	G	504
Nov	9	" " " adopted & Deed filed. no damages	"	519

Recorded in Road Book "D" pg 516

IN THE MATTER
OF
ROAD NO 324

W. S. Montgomery
W. H. Marden
T. J. Phillips
Viewers

IN THE BOARD OF SUPERVISORS.

Swingle Road

MONTH. 1892	DAY.	PROCEEDINGS.	RECORD BOOK.	PAGE.
Sept	7	Petition filed and Viewers appointed	G	495
Oct	3	Report of Viewers filed & Set for hearing Nov 9 @ 1 PM	"	505
Nov	9	" " " Continued " " Dec 6 " " "	"	519
Dec	6	" " " Adopted and damages awarded to wit	"	540
		W. S. Wright 60.^{50} H. Hamel $192.^{00}$ J. F. & Bridget Chiles $445.^{00}$		
1893 Sep	5	J. F. & Bridget Chiles allowed 445^{00} additional	H	1

Recorded in Road Book "D" pg. 518.

IN THE MATTER
OF
ROAD NO 325

L. M. Clark
L. J. Hoffman
T. J. Phillips
Viewers

IN THE BOARD OF SUPERVISORS.

R Power's Road

MONTH.	DAY.	PROCEEDINGS.	RECORD BOOK.	PAGE.
1892				
Nov	9	Petition filed & Viewers appointed	G	518
1893				
Jany	4	Order changing viewers	"	555
Feby	6	Report of Viewers filed & set for hearing Mar. 7. 1893	"	568
Mar	7	" " " " " Contd to Apr 4 @ 1 P.M.	"	580
Apr	4	" " Continued " " " to May 2nd "	"	588
May	1	" " Adopted & damages awarded as follows	"	595
		Est. J. D. Laugenour $\$97.^{80}$		
		W. R. Gallup $24.^{20}$		
		Est Ira Hopkins 88^{50}		
June	6	Dist atty ordered to begin action against Est Laugenour for right way	"	606

Recorded in Book D. of Roads at Page 523

IN THE MATTER
OF
ROAD NO 336

Viewers
Tom Lowe
" Brothers
T. J. Phillips

IN THE BOARD OF SUPERVISORS.

Dubois Road

MONTH.	DAY.	PROCEEDINGS.		RECORD BOOK.	PAGE.
Nov.	7	Petition filed & Viewers appointed		G	517
1893 Jany	3	Report of Viewers filed and set for hearing Feby 7 @ 10½		"	563
Feby	7	" " " Adopted and	damages allowed towit		
		Basil Campbell $60.	B. Weiss $31.20		
		A. Abels 24.	E. Jennings 66.–		
		Est J. Bemmerly 72.60	J. M. Dutton 54.45	"	567
		" D. Q. Adams 18.15			

Recorded in Road Book "D" pg 521

IN THE MATTER
OF
ROAD NO 327

Viewers
John Leathers Sr
J. T. Hadley
P. N. Ashley

IN THE BOARD OF SUPERVISORS.

Root Road

MONTH.	DAY.	PROCEEDINGS.	RECORD BOOK.	PAGE.
Feby	7	Petition filed and Viewers appointed	G	568
Mar	"	Report of Viewers App. filed & Contd for hearing Apr. 4	"	580
Apr	4	" " " , Contd " " May 2	"	588
May	1	" " " Adopted & damages awarded to wit:-	"	595
		Est. James Root $175.00		

Recorded in Road Book D. Page 525

IN THE MATTER
OF
ROAD NO 328

Viewers

IN THE BOARD OF SUPERVISORS.

Hinnaman Road

MONTH. 1893	DAY.	PROCEEDINGS.	RECORD BOOK.	PAGE.
Mar	7	Petition filed and continued to Apr. 1893	G	580
Apr	4	" Indefinitely " " May "	"	588
May	1	" rejected on a/c Road prayed for being a Public Highway	"	595

IN THE MATTER
OF
ROAD NO 329

Viewers:
N. Sweitzer
Thos Steele
P. N. Ashley

IN THE BOARD OF SUPERVISORS.

Guinda & Knoxville Road

MONTH.	DAY.	PROCEEDINGS.	RECORD BOOK.	PAGE.
Apr	4	Petition Filed and Viewers appointed	G	586
June	6	Report of Viewers filed & set for hearing July 5th @ 1 P.M	"	606
July	5	" " " Continued " " Indefinitely	"	617

IN THE MATTER
OF
ROAD NO 330

R. F. Davidson
P. P. Dawson
P. N. Ashley
Viewers

IN THE BOARD OF SUPERVISORS.

Robt Armstrong Road

MONTH. 1893	DAY.	PROCEEDINGS.	RECORD BOOK.	PAGE.
Apr	4	Petition Filed and Viewers Appointed	C	587
May	1	Report of Viewers (Appointed) filed & set for hearing June 6th 1893	"	596
June	6	" " " Continued " " to July 5th 1 P.M.	"	607
July	5	" " " " " " " Aug 8 " "	"	617
Aug	9	" " " " indefinitely	"	628

IN THE MATTER
OF
ROAD NO 331

Thomas Mitchell
" Henly
Pallas N. Ashley
Viewers

IN THE BOARD OF SUPERVISORS.

Phil Laugenour's Road

MONTH. 1898	DAY.	PROCEEDINGS.	RECORD BOOK.	PAGE.
June	6	Petition filed and Viewers appointed	C	607
July	5	Report of Viewers filed & set for hearing Aug 8" @ 1 P.M.	"	618
Aug	9	" " " Adopted and Road declared public highway	"	630

Recorded in Roads D. Page 527

IN THE MATTER
OF
ROAD NO 332

Ed Archer
Thomas Hall
Pallas. N. Ashley
Viewers

IN THE BOARD OF SUPERVISORS.

Mast Road

MONTH. 1893	DAY.	PROCEEDINGS.	RECORD BOOK.	PAGE.
June	6	Petition filed & Viewers Appointed	G	608
July	5	Report of Viewers filed and set for hearing Aug 8 @ 1 P.M.	"	618
Aug	8	" " " " " " Continued to Nov 7th	"	628
July 1894	2	" " " set for Aug 7	H	128
Aug	8	" " " heard and adopted,	"	
		Damages awarded as follows,	"	
		Est D. L. Adams $554.40	"	
		G. D. and J D Stephens 97.60	"	138
		G Mast 43.20		

Record D 534

IN THE MATTER
OF
ROAD NO. 333

J. R. Davidson
John. Kennedy
P. N. Ashley
Viewers

IN THE BOARD OF SUPERVISORS.

Guinda Change

MONTH. 1893	DAY.	PROCEEDINGS.	RECORD BOOK.	PAGE.
June	6	Petition filed and appointment of Viewers Cont^d one month	C	609
July	5	Report of Viewers filed and set for hearing Aug 8 @ 1 P.M.	"	848
"	5	Viewers appointed	"	618
Aug	8	Report of Viewers filed & set for hearing Sept 5" @ 1 P.M.	"	629
Sep	5	" " " Continued one Month	H	3
Oct	4	" " " Adopted provided said road is built and deeded to Yolo Co free of expense	"	14

Recorded in Book D. 529

IN THE MATTER
OF
ROAD NO. 334

IN THE BOARD OF SUPERVISORS.

Viewers:
Robert Bauer
W. K. Marders
P. N. Ashley

appointed Apr 2nd 1895.

Fiske's Salt Arroyo Road.

MONTH.	DAY.	PROCEEDINGS.	RECORD BOOK.	PAGE.
1893 Aug	7	Petition filed & appointment of Viewers Continued for 1 month	C	627
Sep	5	" Continued indefinitely	H	4
1895 May	4th	Report of Viewers filed and set for hearing June 4 1895		
June	4th	Report of viewers adopted and and road declared to be a public highway. Road Book D page 555.		

IN THE MATTER
OF
ROAD NO 335

S. J. King
Matthew Lennox
P. N. Ashley
Viewers

IN THE BOARD OF SUPERVISORS.

Enos Road

MONTH.	DAY.	PROCEEDINGS.	RECORD BOOK.	PAGE.
1893 Oct	9	Petition filed and viewers appointed	H	21
"	14	Report of Viewers filed and set for hearing Oct 30/93	"	23
"	30	" " " Continued to Nov 7/93	"	24
Nov	7	" " " adopted and road declared a public highway		
		M. I. Enos awarded \$75.00 M. Jacinto \$50.00	"	27
1894 Aug	7	Enos allowed \$150.00 additional	"	135

Recorded in Road Book D. 531.

IN THE MATTER
OF
ROAD NO 336

Chas Scott
W. N. Marders
P. N. Ashley
see Jan 3.

Viewers

IN THE BOARD OF SUPERVISORS.

McKinny Road

MONTH.	DAY.	PROCEEDINGS.	RECORD BOOK.	PAGE.
1893 Nov	7	Viewers appointed	H	28
Dec	4	Former order vacated and new petition ordered filed	"	38
1894 Jan	3	New petition filed and C. W. Scott. L Tadlock and		
		P. N. Ashley appointed viewers	"	59
Apl	3	Report of Viewers set for hearing May 8th	"	89
May	8	" " " Continued one month	"	105
June	5	Road established as prayed for	"	116
	"	Damages awarded to R. Baur, 106.20, Keithley Est.		
	"	$350.90, J. D and G. D. Stephens $140.00		

Recorded in Book D. 536

IN THE MATTER
OF
ROAD NO 337

G. F. Cornish
D.G. Webber
P. N. Ashley

IN THE BOARD OF SUPERVISORS.

MONTH.	DAY.	PROCEEDINGS.	RECORD BOOK.	PAGE.
	1894			
April	2	G. F. Cornish, D.G. Webber, P.N. Ashley appointed viewers	H.	85
May	8	Report of Viewers set for June 5	"	100
June	5	Road adopted and H. Hyser awarded $150.00	"	115
Aug	6	Hyser allowed $200 additional	"	135
		Recorded in Book D of Roads page 538		

ROAD REGISTER, YOLO COUNTY, CAL.

IN THE MATTER
OF
ROAD NO 338

J. N. Norton
N. Sweitzer
P. N. Ashley

IN THE BOARD OF SUPERVISORS.

Rumsey Road

MONTH.	DAY.	PROCEEDINGS.	RECORD BOOK.	PAGE.
	1894			
April	3	Vuivers appointed	H	87
May	8	Report of Viewers Set for June 5, 1894	"	100
June	5	Report of Viewers adopted and Road declared a Pub. Highw	"	116
		Recorded in Book D of Roads Page 540		

ROAD REGISTER, YOLO COUNTY, CAL.

IN THE MATTER
OF
ROAD NO
Abandonment of
Old Road Running
South From Cashmere

IN THE BOARD OF SUPERVISORS.

RD K.	PAGE	MONTH.	DAY.	PROCEEDINGS.	RECORD BOOK.	PAGE.
			1894			
	87	Apl	3	J. N. Norton. N. Sweitzer. P. N. Ashley appointed Viewers	H	87
	100	May	8	Report of Viewers set for June 5 /94	"	99
	116	June	5	Road abandoned	"	116
				Recorded in Road Record D at Page 5421.		
		1927				
		Sept	6	To setting report of Viewers for hearing	Q	282
		Oct.	3	" hearing and Order accepting Report of Viewers & allowing damages.	Q	291

IN THE MATTER
OF
ROAD NO

Abandonment of
Old Road Running
N. W from Rumsey
Arroyo.

IN THE BOARD OF SUPERVISORS.

MONTH.	DAY.	PROCEEDINGS.	Record Book.	Page.
1894 Apl	3	J H Norton. N Sweitzer, P. N. Ashley appointed Viewers	H	88
May	8	Report of Viewers set for June 5, 1894	"	100
June	5	" Continued till deeds for Road 338 are filed	"	116
Jan	10	Road abandoned		
Jan	23	Recorded in Road Record D page 554		

IN THE MATTER
OF
ROAD NO 339

Viewers
E. S. Farnham
D. Van Zee
P N Ashley

IN THE BOARD OF SUPERVISORS.

Sewer Farm Road

MONTH.	DAY.	PROCEEDINGS.	RECORD BOOK.	PAGE.
1894 May	7	Viewers appointed	H	98
June	5	Report of Viewers set for July 3d	"	113
July	2	" " " continued to Aug 7	"	127
Aug	7-8	" " " heard and rejected	"	137-8
1926 May	3	To Filing Petition to widen road to 50 feet		
		" appointing viewers J. W. Coons, Henry Bush and Asa G. Proctor	Q	119
1927 Oct.	3d	" hearing Report of Viewers, approving and accepting said report and allowing damages as follows. J. G. Baird $37.41	Q	291

Beginning at the corner common to Sections 26, 27, 34 and 35; T. 10 N. R. 2 E. and running thence North along the line common to Sections 26 and 27 to the corner common to Sections 22, 23, 26 and 27 aforementioned Township and Range, The line as above described is to be the center line of a 50 foot road, and the present road is to be widened where necessary in order to conform with the above in all respects.

IN THE MATTER
OF
ROAD NO 340

N. Sweitzer
J. M. Armstrong
P. N. Ashley
Veiwers

IN THE BOARD OF SUPERVISORS.

Gunida Road Steele et al

MONTH.	DAY.	PROCEEDINGS.	RECORD BOOK.	PAGE.
1894 May	8	Veiwers appointed	H	101
June	5	Report of Veiwers set for July 3d	"	113
July	3	" " " Continued to Aug 7	"	130
Aug	7	" " " " (Mo ago no action taken since		136
1895 Jan	10	Hearing report of viewers		
"	"	Road established as prayed for in petition		
1895 Jan	22	Recorded in Road Record D page 549.		

IN THE MATTER
OF
ROAD NO ....
Abandonment of
Old Road at Gumda

IN THE BOARD OF SUPERVISORS.

MONTH.	DAY.	PROCEEDINGS.	RECORD BOOK.	PAGE.
May	1894 8	N. Switzer, F M Armstrong, P. N. Ashley, appt. Viewers	H.	101
June	5	Report of Viewers set for July 3d 1894	"	113.
July	3	" " " Continued to Aug 7	"	130
Aug	7	" " " " , Mod No action taken	"	136
Jan	10	Ordered that old road running nearly paralel to Road No 340 be abandoned.		
1895 Jan	23	Recorded in Road Record D page 552		

IN THE MATTER
OF
ROAD NO 341

T. P. Hambleton
J. E. Whipple
P. N. Ashley
Viewers

IN THE BOARD OF SUPERVISORS.

East Side Road Simpson et al

MONTH.	DAY.	PROCEEDINGS.	RECORD BOOK.	PAGE.
1894 June	5	Viewers Appointed	H	114
July	2	Report set for Aug 7	"	125
Aug	7	" Continued 1 Mo	'	136
Sept	3	" Adopted and Road Established	"	145

Recorded in Book "D." Page 545

IN THE MATTER
OF
ROAD NO 342

E. H. Archer
John Kennedy
P. N. Ashley

IN THE BOARD OF SUPERVISORS.

Hoppin Road - Lamb Valley -

MONTH.	DAY.	PROCEEDINGS.	RECORD BOOK.	PAGE.
	1894			
Sept	6	Viewers appointed	H	147
Oct	3	Report set for Nov. 7. 1894 - 1 P.M	"	157
Nov	7	" Continued on condition —	"	173

IN THE MATTER
OF
ROAD NO 343

E. H. Archer
John Kennedy
P. N. Ashley

IN THE BOARD OF SUPERVISORS.

MONTH.	DAY.	PROCEEDINGS.	RECORD BOOK.	PAGE.
1895				
March	6	Viewers were appointed		
Aug	6	Passed one month		
Sept	2	Set for hearing Oct 8th		
Oct	8	Rejected		

IN THE MATTER
OF
ROAD NO 344

T. C. Goodin
W. J. Kennedy
P. N. Ashley

IN THE BOARD OF SUPERVISORS.

MONTH.	DAY.	PROCEEDINGS.	RECORD BOOK.	PAGE.
1895				
April	1	Viewers appointed		
June	5	Report of viewers fixed for July 2nd 1895.		
July	3	Continued to Aug 6th 1896.		
Aug	6	Rejected		

IN THE MATTER
OF
ROAD NO 345

T. C. Goodin
Antoine Henle
P. N. Ashley
J. W. Kennedy

IN THE BOARD OF SUPERVISORS.

MONTH. 1895	DAY.	PROCEEDINGS.	RECORD BOOK.	PAGE.
Apr	1st	Petition Filed.		
Apr.	1st	Viewers appointed		
June	4	Report of viewers set for July 2nd 1895		
July	3	Continued to August 6th 1895.		
Aug	6	Report of viewers adopted and road established Damages awarded as follows		

	$	
J. R. Briggs	109	08
Estate of Adam Fisher	32	16
Bank of Woodland	52	48
F. H. Deakin.	42	00

Recorded in Book D. 558.

IN THE MATTER
OF
ROAD NO 346

George Hinle
J. F. Hadley
P. N. Ashley

IN THE BOARD OF SUPERVISORS.

MONTH.	DAY.	PROCEEDINGS.	RECORD BOOK.	PAGE.
1895 Aug.	31	Petition filed		
Sept	23rd	Viewers appointed		
Oct	7	Viewers appointment recinded & new viewers appointed		
Dec	2	Report of viewers fixed for Jan 7th 1896.		
1896 Jan	7th	Continued for want of funds		

IN THE MATTER
OF
ROAD NO 347

Joe Germeshausen
Peter Juhl
P. N. Ashley

IN THE BOARD OF SUPERVISORS.

MONTH. 1895	DAY.	PROCEEDINGS.	RECORD BOOK.	PAGE.
Aug	6	Petition filed ~~and viewers appointed~~ on same date.		
Sept	2	Viewers appointed		
Oct	7	Rejected in accordance with report of viewers.		

IN THE MATTER
OF
ROAD NO 348

Russell Flint
W. H. Leeman
P. N. Ashley

IN THE BOARD OF SUPERVISORS.

MONTH.	DAY.	PROCEEDINGS.	RECORD BOOK.	PAGE.
1895				
Oct	7	Viewers appointed		
Nov	6	Appointment of viewers recinded and new viewers appointed		

IN THE MATTER
OF
ROAD NO 349

Peter Juhl
Joe Germeshausen
P. N. Ashley Co Surveyor

IN THE BOARD OF SUPERVISORS.

MONTH.	DAY.	PROCEEDINGS.	RECORD BOOK.	PAGE.
1896				
April	7	Petition of W. R. Gallup et al was filed and viewers appointed as shown above.	H	372
		Continued	H	380
		"	"	390

IN THE MATTER
OF
ROAD NO. 350

J. A. Devilbiss
R. L. Briggs
P. N. Ashley, Surveyor

IN THE BOARD OF SUPERVISORS.

MONTH. 1896	DAY.	PROCEEDINGS.	RECORD BOOK.	PAGE.
Aug	4	The petition of T. W. Guthrie et al was filed and viewers appointed as shown above.	H	406

IN THE MATTER
OF
ROAD NO 351

Chas Stell- Jr
Thomas Hall.
P. N. Ashley
} Viewers

IN THE BOARD OF SUPERVISORS.

MONTH. 1897	DAY.	PROCEEDINGS.	RECORD BOOK.	PAGE.
July	21	The petition of W. A. Brown et al. filed & Viewers apptd.	"H"	574
Aug	3	Viewers report received & filed, con to Sept 7th '97	"	589
Sept	8	Report of Viewers adopted and Road declared to be public highway	"	598

Recorded in Book "D" Page 560.

IN THE MATTER
OF
ROAD NO 357

Herbert Coil
Robt Browning
P. N. Ashley
} Viewers

IN THE BOARD OF SUPERVISORS.

MONTH. 1897	DAY.	PROCEEDINGS.	RECORD BOOK.	PAGE.
Nov	1	The petition of Mary Ryon et al. filed Sept 20th 1897, came on at this time & viewers were appointed	H	623
1898. Jan	3	Report of Viewers filed and set for hearing Feb 8th 1898	I.	26
Feb	9	" " " adopted & road declared to be a public highway - - - - - - - - - -	"	47
		Recorded in Book D-page 562.		
		Damages awarded as follows.		
		G. W. Chapman $75.00		
		Sam Haines 450.00		

IN THE MATTER
OF
ROAD NO.

Abandonment of Road
running Northerly
from "Tule House" to & beyond
Ryons, as laid out in 1853

H Coil
R. Browning
P. N. Ashley

IN THE BOARD OF SUPERVISORS.

MONTH.	DAY.	PROCEEDINGS.	RECORD BOOK.	PAGE.
1897				
Oct	28	Petition filed, accompanied by Bond. (Mrs Ryon)		
Nov	1	Viewers appointed	H	623
1898				
Jan	4	Report of Viewers filed and set for hearing Feb 8th 1898.	I	26
Feb	9	" " " set aside and road declared to		
		still be a public highway - - - - - - - - -	I.	47

IN THE MATTER
OF
ROAD NO ....
Abandonment of the
"Hiddleston"
Road

Coil
Browning
Ashley

IN THE BOARD OF SUPERVISORS.

MONTH.	DAY.	PROCEEDINGS.	RECORD BOOK.	PAGE.
1897 Oct	28	To filing petition of Mary Ryon et. al.		
Nov	1	" appointing Viewers	H	624
1898 Jan	4	Report of Viewers filed and set for hearing Feb 8th 1898.	I	26
Feb	9	" " " set aside and road abandoned.	"	47

IN THE MATTER
OF
ROAD NO 353

Jason Watkins } V.
Thomas Hall } Viewers
P. N. Ashley }

IN THE BOARD OF SUPERVISORS.

Along East boundary Willow Oak Park tract near Yol.

MONTH. 1898	DAY.	PROCEEDINGS.	RECORD BOOK.	PAGE.
Feb	8	Viewers appointed.	2	42
Mch	8	D.N. Hershey appointed as viewer in place of Jason Watkins	"	60
April	6	Postponed indefinately - viewers notified	"	68
May	2	viewers requested to report at June meeting		
June	6	" report filed and petition rejected	"	290

IN THE MATTER
OF
ROAD NO 354
Jason Watkins. } Viewers
Thomas Hall. }
D. N. Ashley. }

IN THE BOARD OF SUPERVISORS.

Along East boundary Willow Oak Park - near Cacheville

MONTH 1898	DAY.	PROCEEDINGS.	RECORD BOOK.	PAGE.
Feb	8	Viewers appointed	9	42
Mch	8	D N Hershey appointed as Viewer to serve in place of Jason Watkins.	"	60
Apr	6	Postponed indefinately - Viewers notified	"	68
1899 May	2	Viewers requested to report at June meeting		
June	5	" report filed and petition rejected	"	285

IN THE MATTER
OF
ROAD NO 355

IN THE BOARD OF SUPERVISORS.

Robert Bauer
Thomas Hall
B.N. Ashley
Viewers.

William S & David M Wallace - tenants in common.

MONTH. 1898	DAY.	PROCEEDINGS.	RECORD BOOK.	PAGE.
May	2	Petition filed and Viewers appointed.	"J"	75
June	7	Laid over 1 month	"	89
July	5	Viewers report filed & set for hearing Tuesday August 2nd 1898, at 2 o'clock P.M. $218.90 deposited in Treasury.	"	97
Aug	2	Continued to Aug 3rd '98	"	110
"	3	Continued to Sept 6th 98 in order to properly advertise	"	111
Sept	6	Continued to Sept. 19th 1898, 1:30 P.M.	"	123
"	19	" " Oct 4th " 2 " "	"	135
Oct	4	" " Nov 9th " " " "	"	145
Nov	9	" " Dec 6th " " " "		
Dec	6	Damages awarded & road opened by compromise	"	148
		" J.R. Loranger $700.00		

IN THE MATTER
OF
ROAD NO —

C. P. Dubois
Jno Kennedy
P. N. Ashley } V.

IN THE BOARD OF SUPERVISORS.

Old road running along east boundary of A & G's sub of a portion of Rancho Capay & northerly therefrom.

MONTH. 1898	DAY.	PROCEEDINGS.	RECORD BOOK.	PAGE.
May	2	Petition filed & Viewers appointed	"J"	77
June	7	Viewers report adopted & road abandoned	"	89

Road Book "D" - page 563.

IN THE MATTER
OF
ROAD NO 356

L. M. Clark
Ernest Bemmerly
P. N. Ashley
} Viewers

IN THE BOARD OF SUPERVISORS.

Near Dunnigans

MONTH.	DAY. 1898	PROCEEDINGS.	RECORD BOOK.	PAGE.
Aug	2	Viewers appointed	D	110
Sept	7	" report filed, Set for hearing Oct 4th 1 p.m.	"	124
Oct	4	" " adopted & road declared public Highway	"	144

#

Road Book "D" Pages 565

Damages awarded as follows:

J. N. Decker	$30,25
Jesse Laugenour	60.50
J. C. Mumma	78.70
Arms & McCullough	57.55
D. N. Hershey	9.10
Total	$236.10

IN THE MATTER
OF
ROAD NO 357

P. N. Ashley
C. R. Hoppin
W. W. Gibson

IN THE BOARD OF SUPERVISORS.

Extending North from North end of College St. to a point 3/4 mi N of C.C.

MONTH	DAY.	PROCEEDINGS.	RECORD BOOK.	PAGE.
1899				
May	3	, Viewers appointed: Ashley, Hoppin & Gibson	"J"	271
Sept	6	" Report of Viewers filed & set for hearing Nov. 7. 1899	"	334
Nov	7	" " " considered and taken under advisement {	"	386
Oct	3	Protest filed	"	369
Dec	6	Report of Viewers rejected and petition denied	"	406

IN THE MATTER
OF
ROAD NO 358

P. A. Ashley
Calvin Perkins
T. H. Tittimore

IN THE BOARD OF SUPERVISORS.

Road on Sac. River near Merkley Ranch

MONTH. 1899	DAY.	PROCEEDINGS.	RECORD BOOK.	PAGE.
July	11	Viewers appointed	I	308
	17	Report of Viewers filed and Road Declared a Public Highway	I.	308
Jan 1904	4	Warrant drawn for C H Merkely $300.00	J	384

IN THE MATTER
OF
ROAD NO 359

Wm Sims
E. J. Engleheart
O. N. Ashley

IN THE BOARD OF SUPERVISORS

McMahon Road

MONTH 1899	DAY.	PROCEEDINGS.	RECORD BOOK.	PAGE.
Aug	8	Viewers appointed		
Sep	26	Report of viewers filed		
Oct	4	Report of viewers set for hearing	"J"	372
Nov	7	" " " passed Dec. 5-1899	"J"	387
Dec	6	Report of viewers rejected & pet. denied	"	405

IN THE MATTER
OF
ROAD NO 360

G. W. Scott
L. Goolock
P. N. Ashley

IN THE BOARD OF SUPERVISORS.

Road over lands of Gilliam, Fredericks & Estate of Dameron

MONTH.	DAY.	PROCEEDINGS.	RECORD BOOK.	PAGE.
1899		P. W. Petition filed Aug 9th-1899		
Sept	6	Viewers appointed	O	334
"	26	Report of Viewers filed		
Oct	3	Set for hearing on Nov 7. at 2 P. M.		
Nov	7	passed to Nov. 20. and taken under advisement	"	387
"	20	report of Viewers adopted & road declared a highway.	"	401

#

Damages awarded as follows:

H. Fredericks	$150-
Rowena D. Gist.	" 200-
J. H. Gilliam	" 300-
	$650-

IN THE MATTER
OF
ROAD NO 361

John Kennedy
James Rogers
P. N. Ashley

IN THE BOARD OF SUPERVISORS.

[illegible] W. Scott et al

Road on land of H. Frederick

MONTH. 1899	DAY.	PROCEEDINGS. Petition filed Aug 30. 1899	RECORD BOOK.	PAGE.
Sep	6	Passed to Oct 3, 1899		
Oct	3	" " Nov 7, 1899		
Nov	7	" " Dec. 5, 1899.	O	387
Dec	6	Viewers appointed	"	405
1900 Jan	3	Report of viewers filed: Report accepted & petition denied	"	424

IN THE MATTER
OF
ROAD NO. 362

W. S. Wright
W. D. Chiles
P. N. Ashley

IN THE BOARD OF SUPERVISORS.

North of town of Davisville

MONTH. 1899	DAY.	PROCEEDINGS.	RECORD BOOK.	PAGE.
Sept	6	Petition filed & viewers appointed	"D"	334
"	26	Report of viewers filed		
Oct	3	Set for hearing Nov. 7. 3 P. M.	D	371
Nov	7	Continued to Nov. 20, 99-	"	387
"	20	Report of viewers adopted & to become a highway when	"	399
		recommendation of viewers are complied with	"	"
1900		Report of Road Commissioner filed		
Oct	5	Road declared a public highway & old road aban-	"	573 ~~58~~

IN THE MATTER
OF
ROAD NO 363

C. P. DuBois
John Abele
P. N. Ashley

IN THE BOARD OF SUPERVISORS.

Near Corad Hermle' Ranche Tp. 11 N. 1 West.

Page	Month 1899	Day.	Proceedings.	Record Book.	Page.
334	Oct	2	Petition filed and viewers appointed	"I"	"
	"	3	Viewers appointed		371
371	Nov	7	. Report of viewers filed		
387	Dec	6	" Set for hearing for Jan 3, 1900,	I.	405
399	1900 Jan	4^{3}	" " " " " Feb 6. 1900	"	425
"	Apr	3	Report of viewers and supplemental report of C. Sur. filed: and the same declared a public highway,		483
573 ~~584~~			providing Conrad Hermle pay certain damages as agreed upon by petitioners to Brownell & Laugenour.		
			Brownell & Laugenour allowed damages in the sum of $52.62	"I"	483
			Goble Bros allowed damages in the sum of $841.25		483
			A further sum of $158.75 allowed Goble Bros. from General Road fund.	I.	592
			Warrant Ordered drawn to Laugenour & Brownell	J.	37
	1905 May	2	Go. Filing petition for abandonement	J	585

IN THE MATTER
OF
ROAD NO 364

N. Sweitzer
C. Eckhardt
T. N. Ashley

IN THE BOARD OF SUPERVISORS.

Road near Guinda, – Amaranth Colony

MONTH.	DAY.	PROCEEDINGS.	RECORD BOOK.	PAGE.
Nov	2	Petition filed		
"	7	Viewers appointed; bond filed	D	384

IN THE MATTER
OF
ROAD NO 365

IN THE BOARD OF SUPERVISORS.

New Pet for road on McMahan Ranch

MONTH. 1900	DAY.	PROCEEDINGS.	RECORD BOOK.	PAGE.
Jan	17	To Petition filed		
"	"	" Order passing 1 month		
Mch	6	" " " 1 "		
April	3	" Board refuses petition		

IN THE MATTER
OF
ROAD NO 366

P. N. Ashley
T. J. Vaughn
John Wohlfrom

IN THE BOARD OF SUPERVISORS.

Schluer Road

MONTH 1901	DAY.	PROCEEDINGS.	RECORD BOOK.	PAGE.
Mch	5	Petition filed		
"	6	Viewers appointed		
"	2	Report filed		
.	3	" set for hearing May 8-		
May	8	Hearing report passed to June 5-	9.	496
June	5	" " " " " 8-	"	507
"	8	" " of viewers & Road declared a Public Highway-	"	520
		Damages awarded as follows: ~~$166-~~		
		Heirs of W. G. Hunt. $ 166-		
		Otto Schluer 91.80		
		D. W. Hershey 821.70		
		Bush & Hackett. 368.00		
Oct	5	Deeds filed and Warrants drawn		482

IN THE MATTER
OF
ROAD NO 367

P. N. Ashley
Kirk Swingle
J. F. Chiles

IN THE BOARD OF SUPERVISORS.

Cowell Road - Private - Marden Ranche

MONTH. 1900	DAY.	PROCEEDINGS.	RECORD BOOK.	PAGE.
Apr	3	Petition filed		
	"	Viewers appointed		
May	1	" Report filed		
	8	Hearing Report set for June 5-	9	491
June	5	" " of Viewers etc. passed to Sep 4, 1900	"	507
	"	" Affid of Pub. filed.		
	8	" Report of viewers etc. passed to Sep 4. 1900		
Sept	4	" " " " " " 19. 1900		
	5	Road & report of " rejected		558

IN THE MATTER
OF
ROAD NO 368

P. A. Ashley
John Dinsdale
Robt Baur

IN THE BOARD OF SUPERVISORS.

College St. North to Diggs "2nd Pet."

MONTH.	DAY.	PROCEEDINGS.	RECORD BOOK.	PAGE.
May	1	Petition filed		
	8	Bond approved & viewers appointed	"I"	493

IN THE MATTER
OF
ROAD NO 369

P. N. Ashley
W. F. Mock
W. F. Cassell

IN THE BOARD OF SUPERVISORS.

MONTH.	DAY.	PROCEEDINGS.	RECORD BOOK.	PAGE.
1900				
Nov	17	Petition filed		
Dec	5	Bond accepted & Viewers appointed	"9"	
1901				
Jan	9	Report of Viewers ~~passed to Mar~~ set for hearing Feb 5	J.	8
Feb	5	" " " passed to July 2. 1901. 1:30 P.M.	J.	16
July	2	" submitted and taken under advisement	"	70
Aug	6	" Report of Viewers rejected and petition denied	"	82.

IN THE MATTER
OF
ROAD NO 370

P. N. Ashley
Wm Sandrock
S. O. Cassilis

IN THE BOARD OF SUPERVISORS.

Changing road near Blacks.

MONTH 1900	DAY.	PROCEEDINGS.		RECORD BOOK.	PAGE.
Dec	31	Petition of Fred Reusch et al Filed			
1901 Jan	9	Viewers appointed		J	87
Feb	5	Report of viewers filed & set for hearing Mch 5—		"	27
Mch	5	" " " adopted and Damages awarded and the road declared a public highway			
		Selig Hyman awarded as damages	25.20	J.	34
		Caroline Simpson " " "	28.80	"	34

IN THE MATTER
OF
ROAD NO. 371

P. N. Ashley
E. E. Perkins
J. C. Winter

IN THE BOARD OF SUPERVISORS.

Amaranth Colony Tract

MONTH. 1901	DAY.	PROCEEDINGS.	Record Book.	Page.
Mch	29	Petition of Mrs Js. P. Angus et al filed		
Apr	2	Viewers appointed	J.	45
May	7	filing opposition to Petition		
"	"	Viewers report filed		
July	11	Report of Viewers passed to ~~Aug 6, 1901~~	J.	
		" Denied: Road rejected and denied	"	75

IN THE MATTER
OF
ROAD NO 372

C. N. Ashley
E. E. Perkins
J. C. Winter

IN THE BOARD OF SUPERVISORS.

Road across creek from Guinda

MONTH. 1901	DAY.	PROCEEDINGS.	RECORD BOOK.	PAGE.
Mch	26	Petition of L. O. Everett et al filed	J	45
Apr	2	Viewers appointed		
May	7	Report of Viewers filed	J	55
July	11	" passed to Aug 6th	"	76
Aug	6	" " " Sept 3, 1901.	"	82
1902 Mar	4	Ordered a public highway	"	
	"	Damages awarded to	"	143
	"	Bank of Woodland — $40—	"	
	"	F. B. C. Swete $20—	.	
	"	J. B. Everett $52.50	J	

IN THE MATTER
OF
ROAD NO 373

P. N. Ashley
A. M. Bemmerly
H. E. Coil

IN THE BOARD OF SUPERVISORS.

Road in Tp 9 N. R. 1 W. near Scotts.

MONTH. 1901	DAY.	PROCEEDINGS.	RECORD BOOK.	PAGE.
May	7	Petition filed "Mrs Scott et al."		
	"	Viewers appointed	J.	54
July	11	Report of viewers passed to Aug 6. 2 P.M.	J	76
Aug	6	" " " " " Oct 8. 1901. 2 PM	J	89
Oct	8	" " " " " Nov. 5. 1901. 1.30 " "	"	98.
Nov.	5	" " " " " Dec. 3. 1901 - 2. P.M	"	106
Dec	4	Petition allowed: report of viewers adopted	"	
		and road declared a public highway .	"	114
		Henry Fredrick awarded damages $966.40		
1902				
Jan	7	"Additional" Damages	J	120
July	8	" " ad 533.60	"	185
1905				
June	6	Order to notify Mrs Scott to deed right of way to Co	"	598

IN THE MATTER
OF
ROAD NO 374

P. N. Ashley
J. B. Mixon
H. B. Johnson

IN THE BOARD OF SUPERVISORS.

Block "R" Capay Valley

MONTH.	DAY.	PROCEEDINGS.	RECORD BOOK.	PAGE.
1901				
Apr	17	Petition filed "R. B. Nissen et al"		
May	8	Viewers appointed	J	55
July	11	Report of Viewers accepted and declared a public highway.		
		Maria P. Hoffin awarded $250-	J.	76

IN THE MATTER
OF
ROAD NO. 375

P. N. Ashley
B. F. Cross
B. F. Davisson

IN THE BOARD OF SUPERVISORS.

MONTH.	DAY.	PROCEEDINGS.	RECORD BOOK.	PAGE.
1901				
Aug	27	Petition and Bond filed " Mrs John Winter et al.		
Sept	4	Viewers appointed	J	89
Nov	26	Report filed and set for hearing		
1902 Feb	4	Road declared a public Highway	~~F.~~	~~173~~ 37

C. H. Curtis awarded $ 40- damages

IN THE MATTER OF ROAD NO 376

P. N. Ashley
T. Fishback
S. C. Deaner

IN THE BOARD OF SUPERVISORS.

Hevel Road

MONTH. 1901	DAY.	PROCEEDINGS.	RECORD BOOK.	PAGE.
Dec	4	Petition and Bond filed = Sam Haines et al		
1902 Jan	7	viewers appointed	J	114
Apr	22	Report of viewers filed & notice advertised to non-con. l.o.	"	161
May	3	" " " adopted and proposed road declared a public highway and damages awarded to non-consenting land owners as follows:		

Heirs of N. Wyckoff	$385.00
Spring Lake School District	40.00
Obiah Day	170.00
Warren Myers	97.00
W. J. Snyder	100.00
Heirs of R. B. Blowers	400.00
Louise Hevel	194.00
J. B. Hevel	1.00
Josie C. Hevel	1.00
Martha J. Crouch	1.00
Annie E. Williamson	1.00
Mrs. Lizzie Mortz	1.00
	$1391.00

IN THE MATTER
OF
ROAD NO 378

IN THE BOARD OF SUPERVISORS.

Pet of Mrs Taylor Mrs Fredericks

MONTH.	DAY.	PROCEEDINGS.	RECORD BOOK.	PAGE.
1902				
4 June	2	To Filing Petition & Bond		
"	3	" Appointing viewers		

114
161

ROAD REGISTER, YOLO COUNTY, CAL.

IN THE MATTER
OF
ROAD NO ~~379~~.

P. N. Ashley
B. E. McClure
Otho Marders

IN THE BOARD OF SUPERVISORS.

Scott.

MONTH. 1902	DAY.	PROCEEDINGS.	RECORD BOOK.	PAGE.
July	8	Petition filed to vacate Road : Bond filed		
"	"	Viewers appointed		

IN THE MATTER
OF
ROAD NO 379,

P. N. Ashley
Calvin Robinson
A. L. Keeule

IN THE BOARD OF SUPERVISORS.

Nathan Benbow et al

MONTH.	DAY.	PROCEEDINGS.	RECORD BOOK.	PAGE.
1902				
July Aug	25 5	Petition filed; Bond Filed		
"	"	Viewers appointed	J	195 ~~179~~

IN THE MATTER
OF
ROAD NO 380

P. N. Ashley
S. H. Barker
Joseph Willman

IN THE BOARD OF SUPERVISORS.

Road in Sec. 27. Tp 12 N. 1 West, through lands of Mitch

MONTH.	DAY.	PROCEEDINGS.	RECORD BOOK.	PAGE.
1902 Nov	18	Petition filed		
"	"	Viewers appointed		
Mar 1903	3	Report of Viewers accepted & road declared a public highway	J	274
Oct	6	Damages awarded as follows		
		Thomas Mitchell $300.00		
		Dill Estate 200.00		

IN THE MATTER
OF
ROAD NO 381

Louis Abele
Joe Cooper
B. N. Ashley

IN THE BOARD OF SUPERVISORS.

Pet of Bank of Yolo

MONTH. 1903	DAY.	PROCEEDINGS.	RECORD BOOK.	PAGE.
Aug	1	To filing Petition		
Aug	4	" appointing viewers	J	327

IN THE MATTER
OF
ROAD NO 382

Ashley
S C Deaner
T H Ryder

IN THE BOARD OF SUPERVISORS.

H M. Kier road in SE of Wold

MONTH.	DAY.	PROCEEDINGS.	RECORD BOOK.	PAGE
		To filing petition		
Sept	10	" order appointing Viewers	J.	336
Oct	6	"		
1904 Jan	1	" Filing Report of Viewers: Hearing set for Feb 2nd 2 P.M.	J	387
Feb	2	" Order accepting report of Viewers etc Damages allowed J H. Taylor $225.00	"	400

IN THE MATTER
OF
ROAD NO. 382

P. N. Ashley
George Snyder
Joseph Cooper

IN THE BOARD OF SUPERVISORS.

Maria P. Heoppin Road

MONTH. 1903	DAY.	PROCEEDINGS.	RECORD BOOK.	PAGE.
Sept	21	To Filing Petition and Bond		
	"	" Order appointing Viewers	J	337
Oct	6	" " Rescinding order app'tg viewers	"	357
	"	" " Appointing viewers	"	357
Mch	8	" filing Report of viewers; continuing Action to April.	"	410
Apl	5	" order continuing hearing of report of viewers to July 5th. 2 P.M.	"	419
July	5	" " accepting report of viewers, excepting as to change and awarding damages as follows	J.	447
		Walter Milsap $311.25		
		Heirs & Est of Wm Woodard 311.25		
		Heirs & Est of John Anwater 145.–		
		Emily Heoppin 80.–		
		Mary Woodard 231.25		
		1078.75		
Sept	6	Heirs & Mrs John Anwater additional 190. Cancelled Oct 3. 1904	J	477
		" & " Wm Woodard " 150.		489
Oct	3	Heirs Mrs John Anwater additional 90.00	J	489
		" Wm Woodard " 250.00		

IN THE MATTER
OF
ROAD NO 384

P. N. Ashley
Geo Snyder
Joseph Cooper

IN THE BOARD OF SUPERVISORS.

Joseph Weltzl abondonment

MONTH. 1903	DAY.	PROCEEDINGS.	RECORD BOOK.	PAGE.
Sept	21	To filing Petition + Bond		~~301~~
"	"	" Order appointing Viewers	J	337
Jan 1904	4	" Filing Report of Viewers: Hearing set for Feb 2. 3 P.M	"	387
Feb	2	" Order accepting report of viewers	"	401

IN THE MATTER
OF
ROAD NO 385

P N Ashley
Geo Snyder
Joseph Cooper

IN THE BOARD OF SUPERVISORS.

Maria P Hoppin abondment

MONTH. 1903	DAY.	PROCEEDINGS.	RECORD BOOK.	PAGE.
Sept	21	To filing petition & Bond		
"	"	Order appointing Viewers	J	337

ROAD REGISTER, YOLO COUNTY, CAL.

IN THE MATTER OF ROAD NO 286

P. N. Ashley
~~George Snyder~~
~~Richard Howard~~

IN THE BOARD OF SUPERVISORS.

Wm Stiter
G W Linderman

MONTH.	DAY.	PROCEEDINGS.	RECORD BOOK.	PAGE.
1903				
Oct	5	Petition filed & Bond E. L. Cox et al		
"	6	Viewers appointed	J	355
Dec	7	" Report filed	"	
"	8	" Hearing report passed to July 1904.	"	375
1904 July	5	" " " set for Aug 2. 1904 at 2 P.M.	"	448
Aug	2	Report of viewers accepted & road declared a public highway	"	459
		Damages allowed		
		E L Cox $144.00		
		J W Hawkins 144.00		
		J H Harlan 1152.00		
		E. Tadlock 235.00		
		C. F Dameron 235.00		

IN THE MATTER
OF
ROAD NO 387

P. N. Ashley
L. Hutchings
H. H. Fisher

IN THE BOARD OF SUPERVISORS.

MONTH.	DAY.	PROCEEDINGS.	RECORD BOOK.	PAGE.
1903				
Oct	6	Petition and Bond filed Obiah Hay et al		
	"	Viewers appointed	J	356
Nov	3	Report of Viewers filed & hearing set for Dec, 8, P.M.	J	363
Dec	8	" " " approved; Road established & declared a public highway	"	375
		Damages awarded		
		E. A. Dopking #300		
		Jeanette Willoughby $75.00		

IN THE MATTER
OF
ROAD NO 388
Wm Sims
Robert Campbell
P. N. Ashley

IN THE BOARD OF SUPERVISORS.

MONTH. 1903	DAY.	PROCEEDINGS.	RECORD BOOK.	PAGE
Oct	31	Petition of J. F. Griffin et al & Bond		
Nov	3	Viewers appointed	J.	363

IN THE MATTER
OF
ROAD NO 389.

Harvey Casselman
W. H. F. Mohr
P. N. Ashley

IN THE BOARD OF SUPERVISORS.

MONTH. 1903	DAY.	PROCEEDINGS. Tule Lake road	RECORD BOOK.	PAGE.
Nov.	3	Petition of W. E. M. Beardslee et al for abandonment of Road.		
"	"	Bond filed: Viewers appointed.	5	367
1904 Dec	6	Report of Viewers: hearing set for Jan. 4, 1905, at 2 P. M	J	524
1905 Jan	4	" " " adopted and road declared abandoned	"	541

IN THE MATTER
OF
ROAD NO 390

IN THE BOARD OF SUPERVISORS.

MONTH. 1904	DAY.	PROCEEDINGS.	RECORD BOOK.	PAGE
Jan	4	To Filing petition of T. D Morrin for preliminary survey		
	"	" Order setting for hearing Feb. 3rd 1904 at 2 oclock	J	387

IN THE MATTER
OF
ROAD NO 391

R B Clark
D M Wooster
P. N. Ashley

IN THE BOARD OF SUPERVISORS.

MONTH. 1904	DAY.	PROCEEDINGS.	RECORD BOOK.	PAGE.
Jan	29	To Filing petition & Bond of Mrs Angier et al		
Feb	2	" order apptmt of viewers	J	400

IN THE MATTER
OF
ROAD NO 392
W. A. Stiter
A A Prescott
P. N. Ashley

IN THE BOARD OF SUPERVISORS.

Bet Sec 27 x 34. T. 9 N. R. 1 W.

MONTH. 1904	DAY.	PROCEEDINGS.	RECORD BOOK.	PAGE
Feb	2	To filing petition of D R Guthrie et al	J	400
	..	.. appt of Viewers	J	400
Apr	5	.. order allowing petition to be withdrawn	J	418

IN THE MATTER
OF
ROAD NO 393
Thomas Kintlan
E E Perkins
P. N. Ashley

IN THE BOARD OF SUPERVISORS.

MONTH. 1904	DAY.	PROCEEDINGS.	RECORD BOOK.	PAGE.
Mch	8	To filing petition of I. S. Barker et al (Cash Bond with Clerk)	J	410
Apl	5	" appointment of viewers	J	419
1907 Mar	23	" Cash bond refunded Hurst & Hurst		

IN THE MATTER
OF
ROAD NO 394

John Wurth
A A Prescott
P M Ashley

IN THE BOARD OF SUPERVISORS.

MONTH. 1904	DAY.	PROCEEDINGS.	RECORD BOOK.	PAGE.
Apl	5	To Filing petition of D. R. Guthrie et al & Bond	J.	419
	"	" Order appointing Viewers	"	419
May	3	" Filing Report of Viewers & set hearing for June 7. 1904 2 P. M.	"	430

IN THE MATTER
OF
ROAD NO 393

E Q Crites
John M Root
P M Ashley

IN THE BOARD OF SUPERVISORS.

MONTH. 1904	DAY.	PROCEEDINGS.	RECORD BOOK.	PAGE.
Apr	26	To Filing petition of Helen Walker et al & Bond	J	430
May	3	" Order appointing Viewers	J	431

IN THE MATTER
OF
ROAD NO 396

S. C. Deaner
Campbell Bray. Theodore Fishback
P N Ashley A. M. Witham.

IN THE BOARD OF SUPERVISORS.

MONTH. 1904	DAY.	PROCEEDINGS.	Record Book.	Page.
Apr	29	To Filing petition of W. E. Osborne et al	J	430
	30	" " Bond		
May	3	" Order appointing Viewers.	J	430
June	6	" " resinding appt of Viewers & appointing new Viewers	"	438
July	6	" " setting hearing of report of Viewers for Aug 2nd 1904 at 2 P.M.	"	449
Aug	2	" " adopting report of viewers.	"	459
		Damages awarded E. Clark 40.00		
		F. J. Willoughby 40.00 } cancelled Oct 3. 1904		
Aug	3	Order for Dist Atty to condemn & open said road	J.	460
Oct	3	Damages awarded E. Clark 100.00		
		Jennette Willoughby 100.00	J.	489

IN THE MATTER
OF
ROAD NO 397

R L Ogden
Thomas Mitchell
P M Ashley

IN THE BOARD OF SUPERVISORS.

MONTH.	DAY. 1904	PROCEEDINGS.	RECORD BOOK.	PAGE.
May	31	To Filing petition of Fred Durst et al & Bond		
June	7	" Order appointing Viewers	J	440
1905 Apr	3	" " allowing petition to be withdrawn		575

IN THE MATTER
OF
ROAD NO. 398

R. B. Nissen
Robert Clooney
P. N. Ashley

IN THE BOARD OF SUPERVISORS.

MONTH.	DAY.	PROCEEDINGS.	RECORD BOOK.	PAGE.
1904				
Aug	1	To Filing Road petition of E. J. F. Mast et al and Bond	J	
Sept	7	" Order appointing Viewers	"	478
1905				
Feb	7	" " filing report of Viewers. Setting hearing July 5th 1905 2 P. M.	"	553
Apr	3	" " allowing report to be withdrawn	"	575
"	"	" filing report of Viewers & setting hearing for July. 5, 1905 at 2 P. M.	"	"

IN THE MATTER
OF
ROAD NO 399

G Mezger
J. B Everett
P M ashley

IN THE BOARD OF SUPERVISORS.

MONTH 1903	DAY	PROCEEDINGS.	RECORD BOOK.	PAGE.
Apr	28	To Filing Road Petition and Bond J. M. Morris et al		
May	3	" order appointing viewers	J.	586

IN THE MATTER
OF
ROAD NO 400

G M Cobb
C O Fiske
P. N. Ashley

IN THE BOARD OF SUPERVISORS.

MONTH. 1903	DAY.	PROCEEDINGS.	RECORD BOOK.	PAGE.
Apr	29	To Filing Petition of J F Beumerly et al & Bond		
June	6	" ~~Order appointing Viewers~~	J.	598
1906 Apr	3	" Order appointing Viewers	K	110

IN THE MATTER
OF
ROAD NO 401

C H Bork
Louis Abele
P M Ashley

IN THE BOARD OF SUPERVISORS.

MONTH. 1905	DAY.	PROCEEDINGS.	RECORD BOOK.	PAGE.
June	1	To Filing Petition of Inez E McCullough et al & Bond		
"	6	" Order appointing Viewers	J	598

IN THE MATTER
OF
ROAD NO. 402

IN THE BOARD OF SUPERVISORS.

MONTH. 1905	DAY.	PROCEEDINGS.	RECORD BOOK.	PAGE.
June	5	To Filing Petition of Ac. H. Abele et al. & Bond.		
	6	" Order continuing hearing to July meeting	J	398

IN THE MATTER
OF
ROAD NO 403

IN THE BOARD OF SUPERVISORS.

MONTH. 1905	DAY.	PROCEEDINGS.	RECORD BOOK.	PAGE.
June	5	To Filing Petition of C M Fishback et al. & Bond.		
	6	" Order continuing hearing to July meeting	J	598

IN THE MATTER
OF
ROAD NO 404

Robert Bauer
John L Stephens
F M ashley

IN THE BOARD OF SUPERVISORS.

MONTH, 1905	DAY.	PROCEEDINGS.	RECORD BOOK.	PAGE.
Aug	8	To Filing petition of R B Nisson et al & Bond	J.	
	9.	" " Order appointing Viewers	"	
Dec	5	" " Report of Viewers & order setting hearing Jan. 3. 10 a m 1906	K	48
Jan	3	" order continuing to Feb 6. 1906 at 2 PM	"	60
Feb	6	" " " " Mch 6. 1906 at 2 P.M	"	87
Mar	"	" " abondoning road	"	100

IN THE MATTER
OF
ROAD NO 405

S. C. Deaver
Edwin Bullard
P. M. Ashley

IN THE BOARD OF SUPERVISORS.

MONTH 1905	DAY.	PROCEEDINGS.	RECORD BOOK.	PAGE.
Oct	2	To Filing petition of P. J. Laugenour et al & Bond	K	31
"	"	" Order appointing Viewers & time to view Same	K	31
Dec	4	" Order for viewers to withhold report one month	"	46

IN THE MATTER
OF
ROAD NO. 406

IN THE BOARD OF SUPERVISORS.

MONTH. 1903	DAY.	PROCEEDINGS. N. from Laugenour corner to Eureka School ho	RECORD BOOK.	PAGE.
Nov	6	To Filing Road Petition of I. J. Ely et al	K.	

IN THE MATTER
OF
ROAD NO 407

C O Fish
Henry Hopkins
P. W. Ashley

IN THE BOARD OF SUPERVISORS.

MONTH. 1903	DAY.	PROCEEDINGS.	RECORD BOOK.	PAGE.
Nov	6	To Filing Petition of J. M. Clark & Bond	K.	34
	7	" appointment of Viewers	"	"
Dec	4	Order to file new bond & petition	"	46

ROAD REGISTER, YOLO COUNTY, CAL.

IN THE MATTER
OF
ROAD NO 408

G M Cobb
C O Fish
O N. Ashley

IN THE BOARD OF SUPERVISORS.

MONTH.	DAY.	PROCEEDINGS.	RECORD BOOK.	PAGE.
1905 Dec	28	To filing petition of V. Schofield et al & Bond		
1906 Mar	6	" Order appointing Viewers	A	103
Nov	7	" " setting report of Viewers for Dec 4, 1906. at 2. P.M	"	184
Dec	4	" " adopting " " " and awarding damages, as follows	"	210
		J N. Decker $320.00		
		Stella Renner 160.00		
		Mrs Emma Eakle 276.00		
		V. Scofield 160.00		
		916.00		

Record Book.	Page.
K	102
..	184
..	210

IN THE MATTER
OF
ROAD NO 409

E S Farnham
D H Wyckoff
P N Ashley

IN THE BOARD OF SUPERVISORS.

MONTH. 1906	DAY.	PROCEEDINGS.	Record Book.	Page.
Jan	2	To Filing petition of George A Billings et al & Bond		
"	4	" Order continuing to Feb. 6 1906.	K	61
Feb	6	.. Order appointing Viewers	K.	82

IN THE MATTER
OF
ROAD NO 410

E S Farnham
D H Wyckoff
J N Ashley

IN THE BOARD OF SUPERVISORS.

MONTH. 1906	DAY.	PROCEEDINGS.	RECORD BOOK.	PAGE.
Feb	3	To Filing Petition of C M Fishback et al & Bond		
	6	" Order appointing Viewers	F.	82

IN THE MATTER
OF
ROAD NO. 411

Herman Walker
Oscar Jacobs
P. N. Ashley

IN THE BOARD OF SUPERVISORS.

MONTH.	DAY.	PROCEEDINGS.	RECORD BOOK.	PAGE.
Mar	5	To Filing Petition of Walson Barnes et al + Bond		
	6	" Order appointing Viewers	K	101
July	3	" Filing Report of Viewers	"	138
"	"	" Order accepting Report & allowing damages to wit. Catherine Claussen $228.38	"	"

IN THE MATTER
OF
ROAD NO 412

Geo Abbott
H B Johnson
P M Ashley

IN THE BOARD OF SUPERVISORS.

MONTH. 1906	DAY.	PROCEEDINGS.	RECORD BOOK.	PAGE.
Apr	2	To Filing Road petition of George Bowland et al & Bond	K.	
	3	" Order appointing Viewers	"	109
June	7	" Filing Report of Viewers & setting same for hearing July 3. 06 at 10	"	127
July	3	" Order setting report of Viewers for Aug 7, 1906 at 10 A M	"	138
	16	" " withdrawing report to be corrected by viewers	"	141
Sept	4	" " setting hearing of viewers for. Oct 2, 1906. at 2 P. M	"	160
Oct	3	" " cont " " " to " 3. " " "	"	171
	3	" " adopting report of Viewers & awarding damages as follows. Stephen Dole $280.00 M E Bowland 120.00 F. L. Bowland 130.00 530.00		173

IN THE MATTER
OF
ROAD NO 413

C F Laugenour
J J Ely
P N. Ashley

IN THE BOARD OF SUPERVISORS.

MONTH. 1906	DAY.	PROCEEDINGS.	RECORD BOOK.	PAGE.
Aug	4	To Filing Petition of J. T. Cooper et al & Bond		
	6.	.. Order appointing Viewers	K.	150

IN THE MATTER
OF
ROAD NO 414

G W Hollingsworth
F^H Fishback
P N Ashley

IN THE BOARD OF SUPERVISORS.

MONTH. 1907	DAY.	PROCEEDINGS.	RECORD BOOK.	PAGE.
Jan	7	To Filing Petition of Albert Gould et al ~~& Bond~~		
	8	" Order appointing Viewers	K.	225
Feb	5	" Filing report of Viewers & setting for hearing Mch 5. 1907.	"	242
Mch	5	" Order continuing hearing to Apr 2. 07 at 2 P. M	"	255
Apr	2	" " denying petition	"	263

IN THE MATTER
OF
ROAD NO 415

IN THE BOARD OF SUPERVISORS.

MONTH. 1909	DAY.	PROCEEDINGS.	RECORD BOOK.	PAGE.
Jan	14	To Filing Petition of B H Stephens et al		
Feb	5	" Order continuing to Mch meeting	K	240
Mch	5	" " denying petition	"	255

IN THE MATTER
OF
ROAD NO 46

J. T. Cooper
J. L. Craney
P. N. Ashley

IN THE BOARD OF SUPERVISORS.

MONTH. 1907	DAY.	PROCEEDINGS.	RECORD BOOK.	PAGE.
Nov	1	To Filing Petition of C. P. Summers et al & Bond	K	395
1908 Feb	4	" Order appointing Viewers	K	395
July	6	" " setting hearing for Aug 3. 1908	"	457
Aug	3	" " " " " Sept 8 1908	"	476
Sept	8	" " awarding damages to wit:	"	487
		C. P. Summers $58.-	"	
		C. E. Wintermeyer 38.-	"	
		J. G. Bower 35.		
		C. W. Hatcher 50.		
		C E & Helena St Louis 181.-		
		M E Fenton 201		
		V. A. St Louis 100.50		
		M E Herbert 100.50		
		M E Bernoit 100.50		
		S L Spooner 100.50		
		J L Santos 201.00		

IN THE MATTER
OF
ROAD NO 417

O B Wilber
G K Swingle
P M Ashley

IN THE BOARD OF SUPERVISORS.

MONTH 1908	DAY.	PROCEEDINGS.	RECORD BOOK.	PAGE.
Jan	6	To Filing Petition of H F Johnson et al & Bond		
	"	" Order appointing Viewers	K	379
Jan 1909		" " setting hearing for Feb 2, 1909	"	553
Feb	2	" " " " " Mch 1. 1909	"	564
Mch	1	" " " " " July 6. 1909	"	574
July	6	" " awarding damages to wit	"	613
		Florence Gardner $ 541.60	"	"

IN THE MATTER
OF
ROAD NO 418

Geo W Hollingsworth
T. Fishbock
P. N ashley

IN THE BOARD OF SUPERVISORS.

MONTH. 1908	DAY.	PROCEEDINGS.	RECORD BOOK.	PAGE.
Feb	29	To Filing petition of H E Coil et al for Road and Bond		
Mar	3	" Order appointing Viewers	A	411
Apr		" " setting Report of "	"	421
May		" continuing " " "	"	435
June	1	" awarding damages Nelson Co $1200.00 & Alameda Sugar Co 50.00	"	443
"	12	" order to District Atty to sue	"	454
Dec	8	" " increasing award to A. Sugar Co to $125.00	"	535

IN THE MATTER
OF
ROAD NO 419

T. V. Fischer
D W Boyd
P M Ashley

IN THE BOARD OF SUPERVISORS.

MONTH. 1908	DAY.	PROCEEDINGS.	RECORD BOOK.	PAGE.
July	6	T. Filing Petition of L. C. Wilcox et al + Bond	K.	457
	6	" Order appointing Viewers	"	"
Aug	4	" " " "	"	477
1909 Feb	2	" " setting hearing for Mch 1. 1909	"	564
Mch	1	" " " " " July 6. 1909	"	574
July	6	" " " " " Dec 6. 1909.	"	628
Dec	6	" " " " " Jan 3. 1910	L	~~6~~38
Jan	3	" Order accepting Report and awarding damages.	"	57
		W. G. Henicke $ 350.		
		F W Wilson 32.50		
		Northwood Co 494.76		

IN THE MATTER
OF
ROAD NO 150

P N Ashley
G M Cobb
C O Fish

IN THE BOARD OF SUPERVISORS.

MONTH 1909	DAY.	PROCEEDINGS.	RECORD BOOK.	PAGE.
Apr	28	To Filing Petition of E. V. Brennerly et al & Bond	K.	593
"	"	" order appointing viewers	"	"
June	7	" Order setting hearing for Aug 2. 1909	"	602
Aug	2	" " Cont. " " Sept 6. 1909	"	625
Sept	6	" " " " " Oct 4. 1909	L	2
Oct	6	" " " " " Nov 1. 1909	"	14
Nov	1	" " " " " Dec 6. 1909	"	55
Dec	6	" " " " " Jan 3, 1910	"	38
1911 Jan	2	" " " " " Feb. 7, 1911	"	276
Feb.	7	" " " " " Mar. 7. 1911	"	295
Mar	7	" " " " " Apr. 3 - 1911	"	308
Apr.	3	" " " " " May 2 - 1911	"	318
May	2	" " " " " June 6 - 1911	"	327
June	6	" " " " " July 3rd 1911	"	342
July	3	" " " " " Aug 7 - 1911	"	352
Aug	7	" " " " " Sept 5 - 1911	"	361
Sept	5	" " " " Oct 2nd 1911	"	373
Oct.	2	" " " " Nov. 6th 1911	"	419
Nov.	6	" " " " " Dec 4 1911	"	426
Dec	4	" " " " " Dec 5. 1911	"	456
Dec	5	" " " " " Jan 2 1912	"	460
Jan	2.	" " " " " Feb. 5 - 1912	"	472
Feb.	5	" " " " " Mar. 4. 1912	"	510
Mar.	4	" " " " " Apr. 1 - 1912	"	529
Apr.	1	" " " " " May 6th 1912	"	540
May	6	" " " " " June 3rd 1912	"	560
June	3	" " " " " July 1st 1912	"	566
July	1st	" " " " " Aug 5th 1912	"	575
Aug	5th	" " " " " Sept 4th 1912	"	587
Sept	4	" " " " " Oct. 7th 1912	"	600
Oct	7	" " " " " Nov. 6th 1912	L.	627
Nov.	6	" " " " " Dec 3rd 1912 Folio 153	M	3
Dec.	3	" " " " " Jan. 7th 1913	"	16

IN THE MATTER
OF
ROAD NO 431

IN THE BOARD OF SUPERVISORS.

MONTH. 1909	DAY.	PROCEEDINGS.	RECORD BOOK.	PAGE.
Oct	4	T. Filing Petition of A. W. Morris et al & Bond	L.	14
		" Order appointing Viewers	"	25
1910 Sep	6	" " Report of Viewers etc		
1911 Jan	3	" Order discharging and reappointing Viewers & order to make Report	"	276
July	3	" Filing Report of Viewers	"	352
"	"	" Order setting for hearing Aug 7-1911 at 2 P.M.	"	352
Aug	7	" " Continuing to Sept 5th 1911	"	361
Sept	5	" " " " Oct 2nd 1911	"	373
Oct.	2	" " " " Nov. 6th 1911	"	413
Nov.	6	" " " " Dec 4. 1911	"	426
Dec	4	" " " " Dec 5. 1911	"	456
Dec	5	" " " " Jan 3. 1911	"	460
Jan	3	Jan 23-1911	"	472
Jan	23	To hearing and Order denying Petition	"	494

IN THE MATTER
OF
ROAD NO 422

P N Ashley
P. P. Lawson
J. H. Narton

IN THE BOARD OF SUPERVISORS.

MONTH. 1909	DAY.	PROCEEDINGS.	RECORD BOOK.	PAGE.
Nov	1	To Filing Petition of F. P. Hambleton et al & Bond	L	25
	1	" Order appointing Viewers	"	37
Dec	6	" " setting hearing for Dec 7, 1909	"	38
	7	" " " " " " 11, "	"	40
	11	" " " " " Jan 3, 1910	"	40
1910 Jan	3rd	" " accepting reporting report of Viewers and awarding damages as follows	"	57
		Bank of Woodland $2517.38		

Field Notes

Beginning at a point on the south line of Howard Ave, in the Guinda Colony Tract map of which is recorded in the office of the Recorder of Yolo Co, Cal, at a point 1800 ft Easterly along said Ave from the center of the S. P. R. R. Co's, track ing running thence S 33° E 526 ft to a point from which a Fig Tree 8 in in diameter bears S 21° E. 48 ft; Thence N. 84° E, 380 ft. crossing Cache Creek; Thence up and along the East Bank of said Creek as follows;
N. 25¼° E. 283 ft to a point from which an Oak 2 ft in diameter bears N. 76° W 9 ft; Thence N. 15° E. 308 ft; Thence N. 5¾° E. 275 ft; Thence N. 1° W. 205 ft; Thence N. 4¼° E. 200 ft; Thence N 18° W 117 ft; Thence N. 9° W 208 ft; Thence N. 21¾° W 355 ft; Thence N. 32¾° 30 W 279 ft; Thence N 10½° W 465 ft to a point in the Co. Road, Magnetic Var, used 18° 30' E. Line described designates the center line of a fifty ~~ft~~ road ing highway

P. N. Ashley
Co. Surveyor
Yolo Co.

IN THE MATTER
OF
ROAD NO 420½

P N Ashley
T H Ryder
John Dinsdale

IN THE BOARD OF SUPERVISORS.

MONTH.	DAY.	PROCEEDINGS.	RECORD BOOK.	PAGE.
	1909			
May	3	Petition of Fred Deltz et al	K.	594
1911 Jan	16	Bd. Order setting aside funds $1040	L.	288

Field Notes

Beginning at the S.W. Cor. of Sec. 35, T. 9 10 N. R. 1. E. and running thence north about one and one half Miles to the quarter Section Corner on the West boundary of Sec. 26.

The above line to designate the center of a forty ft. road.

P.N. Ashley.
Co. Surveyor

IN THE MATTER
OF
ROAD NO 423

IN THE BOARD OF SUPERVISORS.

MONTH 1910	DAY.	PROCEEDINGS. Elk Slough to River	RECORD BOOK.	PAGE.
Apr	1	To Filing Petition of P.A. Krull et al		
1911 Jan	3	" Order continuing hearing to Feb. 6. 1911	L.	276
Feb.	6	" " " " " Mar. 7. 1911	"	295
Mar.	7	" " " " " Apr. 3 - 1911	"	308
Apr.	3	" " " " " May 2 - 1911	"	318
May	2	" " " " " June 6 - 1911	"	327
June	6	" " " " " July 3rd 1911	"	342
July	3	" " " " " Aug. 7 - 1911	"	353
Aug	8	" " adopting report of Viewers and allowing damages as follows	"	363

Geo H. Walter B. & M.A. Colby	$112.00
F.B. Wire	$100.00
John Gorter	$845.00

Beginning at a point on the levee on the East bank of Elk Slough where the same is intersected by the division line between Swamp Land Survey Nos. 374 & 542 of Yolo County Surveys & running thence N. 88° 10' East along said line to the S.E. Cor. of Survey 542 a distance of 18.64 Chs; Thence N. 27° 20' W. along the East boundary of said Survey 7.90 Chs. to N.W. Cor. of Survey #561 - Thence N. 54° E. 36 Chs. along North boundary of said Survey 561; Thence N. 71° 55' E. 34.00 Chs. along the North boundary of said Survey 561 to the right bank of the Sacramento River.

The road is laid out 40 ft. wide and lies equally on both sides of the first Course; altogether on East side of second Course and altogether on North side of Third & Fourth Course.

P.N. Ashley
Co. Sur. Yolo Co.

IN THE MATTER
OF
ROAD NO 424

C. E. Binning
A. C. Crawford
P. N. Ashley

IN THE BOARD OF SUPERVISORS.

MONTH. 1910	DAY.	PROCEEDINGS. Fred Deetz road.	RECORD BOOK.	PAGE.
Apr	5	To Filing Road Petition of Geo Miller et al & Bond		
April	5	" Order appointing Viewers	L.	108
June	6	" Filing report of Viewers and set for hearing July 5th 1910	L.	122
July	5.	" Order Continuing hearing to July 6th 1910	"	133
"	6	" " " " " 12th "	"	134
"	12	" " adopting report of Viewers and allowing damages as follows.	"	138
		A. Gould $74.00		
		J. Gould $74.00		
		A. Nunnan $74.00		
		Est. D. Vanger $1040.00		

Beginning at the South East Corner of Section thirty-four T. 10. N. R. 1 E. M. D. M. and running thence North on the east boundary of said Section, one mile, to the North East Corner thereof,

said above described line designates the center line of a forty foot road and highway as proposed.

P. N. Ashley.
Co. Sur. Yolo Co. Cal

IN THE MATTER
OF
ROAD NO 425

IN THE BOARD OF SUPERVISORS.

MONTH.	DAY.	PROCEEDINGS.	RECORD BOOK.	PAGE.
1910				
Jun	~~30~~ 6	To Filing Petition of ~~W. T. Moore~~ Andrew Sturm et al & Bond		
"		" Order appointing Viewers		
	7	" Filing Report of "		
	30	" " Affidavit of Pub		
July	5	" " Order abandoning road etc		

IN THE MATTER
OF
ROAD NO 406

IN THE BOARD OF SUPERVISORS.

MONTH.	DAY.	PROCEEDINGS.	RECORD BOOK.	PAGE.
June	20	To Filing Petition of W. T. Moore et al & Bond		
1911 Feb	7	" " Report of Viewers		
"	"	" Order setting time for Hearing: March 7 1911	L	295
Mar.	7	" Continuing hearing to Apr. 3 - 1911	"	308
Apr.	3	" " " " May 2 - 1911	"	318
May	2	Report of Viewers accepted & Road declared a public highway. Damages allowed	"	327
		G. Roth $237.50		
		Walter, Thompson & Nixon 125.00		
		J. P. Goodnow 87.50		

Beginning at the quarter Section Corner on the West side of Sec. one of T. 10. N. R. 2. W. MDM, and running thence east along 1/4 Sec. line one Mile to range line between ranges one & two West; thence North one half mile to closing corner on Second Standard parallel; Thence East 99 ft. to the Standard Cor. on said parallel, being the S.E. Cor. of Sec. 36 of T. 11. N. R. 2. W. -- The line herein described designates the center line of said proposed road.

P. N. Ashley
Co. Sur. Yolo Co.

IN THE MATTER
OF
ROAD NO 427
W. E. Tadlock
Richard Howard
P. N. Ashley

IN THE BOARD OF SUPERVISORS.

MONTH. 1910	DAY.	PROCEEDINGS.	RECORD BOOK.	PAGE.
Sept	6	To Filing Petition of T. E. Roberts et al & Bond		
	"	" Order appointing viewers		
1912 Oct, ~~Sept~~	8	" Filing Report of "	L.	690
	"	" Order setting for hearing on Nov. 6th 1912	"	"
		Notice to Printer	"	"
Nov.	6	" Order Cont. hearing to Dec. 3rd 1912.	M	9
Dec.	3	" " adopting report of Viewers and allowing damages as follows W. F. Brownell $200.00. Alice G. Windsor $100.00 Est Elberta Roberts $100.00.	"	16

Beginning at the Cor. to Sections 3-3-10&11 and running thence West one mile along section line to the S.W. Cor. of said sec. 3

The above described line designates the center line of a 50 ft. road and highway as proposed

P. N. Ashley
Co. Sur. Yolo Co.

IN THE MATTER
OF
ROAD NO 428

T. Fishback
LeRoy Coil
P.M. Ashley

IN THE BOARD OF SUPERVISORS.

MONTH. 1910	DAY.	PROCEEDINGS.	RECORD BOOK.	PAGE.
Aug	1	To Filing Petition of G. H. Hecke et al		
Dec	17	" " Bond		
1911 Jan	3	" Order appointing Viewers.	L.	277

IN THE MATTER
OF
ROAD NO. 439
W. Sims
W. A. Cannedy
P. H. Ashley

IN THE BOARD OF SUPERVISORS.

MONTH. 1910	DAY.	PROCEEDINGS.	RECORD BOOK.	PAGE.
Aug	1	To Filing Petition of G. W. Scott et al	L	
Dec	7	" " Bond.	"	
	"	" Order appointing viewers	"	
1911 ~~Jan~~	~~3~~	~~" " Continuing to Feb. 6 - 1911~~	~~"~~	
~~Feb~~	~~6~~	~~" " " " Mar 7 - 1911~~	~~"~~	
Mar.	7	To filing report of Viewers & setting time for hearing	"	308
Apr.	3	" " " " May 2 - 1911	"	318
May	2	" " " " June 6 - 1911	"	327
June	6	" " " " July 3rd 1911	"	342
July	3	" " " " Aug 7 1911	"	355
Aug	7	" " " " Sept 5 - 1911	"	361
Sept	5	" " " " Oct. 2nd 1911	"	413
Oct.	2	" " " " Nov. 6th 1911	"	413
Nov.	6	" " " " Dec 4 - 1911	"	426
Dec.	4	" " " " Dec 5 - 1911	"	456
Dec.	5	" " " " Jan 2nd 1912	"	460
Jan	2	" " " " Feb. 5. 1912	"	472
Feb.	5	" " " " Mar. 4 - 1912	"	510
Mar.	4	" " " " Apr. 1 - 1912	"	529
Apr.	1	" " " " May 6 - 1912	"	540
May	6	" " " " June 3rd 1912	"	550
June	3	" " " " July 1st 1912	"	566
July	1st	" " " " Aug. 5th 1912	"	575
Aug	5	" " " " Sept 2nd 1912	"	587
Sept	2	" " " " Oct. 7th 1912	"	600
Oct.	7	" " " " Nov. 8th 1912	~~M~~ L	621 ~~609~~
Nov	8	" " " " Nov. 6th 1912	~~M~~ L.	629 ~~8~~
Nov.	6	" " " " Dec. 3rd 1912	"	3
Dec.	3	" " " " Jan 7th ~~Feb. 4~~ 1913	"	17
Jan	7	" " " " Feb. 4th "	"	29
Feb.	4	" " " " Mar. 4th " Folio 154	"	46
Mar	4	" " " " Apr. 8th "		54

IN THE MATTER
OF
ROAD NO 430

IN THE BOARD OF SUPERVISORS.

MONTH.	DAY.	PROCEEDINGS.	RECORD BOOK.	PAGE.
1912				
Aug	5	To Filing Petition of A. S. Abele et al		
"	"	" " Bond	L.	596

IN THE MATTER
OF
ROAD NO 431

H. J. Hamel
W. J. Brinck
P. N. Ashley

IN THE BOARD OF SUPERVISORS.

MONTH. 1912	DAY.	PROCEEDINGS.	RECORD BOOK.	PAGE.
Sept	4	To Filing Petition of Wm Oeste et al and Bond	L	601
"	"	" Order appt. Viewers	"	"
Oct	8	" Filing Report of Viewers	"	630
	"	" Order setting for hearing on Nov. 6th 1912.	"	"
		Notice to Printer	"	"
Nov.	6	" Order Cont. hearing to Dec. 3rd 1912	M	3
Dec.	3	" " adopting report of Viewers and allowing damages as follows,	"	16

Wm Oeste $256,00
D.B. Guile $512,00
L.C. & W.O. Russell $256,00

Beginning at the South East Corner of Sec. 10, T. 8 N. R. 1 E. M.D.M., and running thence North One Mile to the North East Corner thereof.

The above description designates the center line of said road the width of which is to be forty (40) feet and twenty ft. shall lie on each side of above centerline

P. N. Ashley
County Surveyor

IN THE MATTER
OF
ROAD NO 420

P. N. Ashley.
G M Cobb,
C. O. Fish.

IN THE BOARD OF SUPERVISORS.

MONTH.	DAY.	PROCEEDINGS.	RECORD BOOK.	PAGE.
1913		~~From Folio. 128.~~		
Jan	7	~~Bd Order Cont. hearing to Feb. 4th 1913~~		
		See Folio 1587		

IN THE MATTER
OF
ROAD NO —

P.N. Ashley,
Hugo Frommelt,
W.M. Russell.

IN THE BOARD OF SUPERVISORS.

MONTH.	DAY.	PROCEEDINGS.	RECORD BOOK.	PAGE.
1913				
Jan	7	To Filing Petition and Bond to abandon Carrie and George Streets. in D.W. Hobrons Subdivision Ect.		
	"	To Order Appt. Viewers		
Mar	4	" " Continuing to April 8th 1918 at. 10 O'clock A.M,	M	54
April	8	" " accepting report of Viewers and abandoning Streets. as prayed for.	M	63

IN THE MATTER OF ROAD NO 420

P. N. Ashley.
G. M. Cobb.
C O Fish

IN THE BOARD OF SUPERVISORS.

MONTH.	DAY.	PROCEEDINGS.	RECORD BOOK.	PAGE.
1913				
		From Folio 138.		
Jan	7	To Order continuing hearing to Feb. 4th 1913	M.	29
Feb.	4	" " " " " Mar. 4th "	"	46
Mar.	4th	" " adopting report of Viewers and allowing damages as follows.		54

E. V. Bemmerly $\$555^{20}$
Gable Heirs $\$378^{00}$
Est. W. R. Gallup $\$951^{20}$

Field Notes.

Beginning at the S. E. Cor. of the N. ½ of the S. E. ¼ of Sec. 13. T. 12 N. R. 2 West and running thence as follows; S 72¼° W 207½ ft; S. 35¼° W 200 ft; S. 19¼° W 380 ft; S 7½° E. 1341 ft; S 15° W 300 ft; S 2¼° W 800 ft; S 12¾° W 300 ft; S. 0½° W 900 ft; S, 5° W 1600 ft; S. 2½° E, 788 ft; to the South boundary line of Section # 24 and at a point thereon 480 ft., West of the S. E. Cor. of Said Section # 24; Thence run as follows;— S. 2½° E. 712 ft; S. 4¾° W. 955 ft to point from which a large gate post on range line bears S. 88° E. 464 ft, distant; Thence S 81¾° W 4900 ft. to a road running North and South between Sections 25 and 26 of T. 12 N. R. 2 W. M. D. M., the east line passing 72 ft, North of the North end of a large barn Just East of Said last mentioned road.

The line herein described designates the center line of a forty foot road and highway.

P. N. Ashley
Co. Sur. Yolo Co. Cal

IN THE MATTER
OF
ROAD NO 429
W Sims
W.A. Cannedy
P.N. Ashley

IN THE BOARD OF SUPERVISORS.

From Folio 148.

MONTH.	DAY.	PROCEEDINGS.	RECORD BOOK.	PAGE.
Apr.	8th	To Order Continuing hearing to May 6th 1913 at 2 O'clock P.M.	M	64
May	6	" " " " " June 3rd " " "	"	77
June	3	" " " " " July 8th " " 10 " "	"	87
July	8th	" " approving Report of Viewers and allowing damages as follows.		98

Mary B. Spurgeon	$200.00
R.L. Ely	200.00
J.O. Davis	200.00
Dixie D. Crutcher	200.00
Sarah A. McClure	250.00
D.R. Guthrie	400.00

Field notes.

Beginning at the quarter Section Cor. between Sections 27th & 34 of T. 9 N. R. 1 W. M.D.M. and running thence East. along South Boundary of Sections 27-26th & 25 to the quarter Section Corner between Secs. 25th & 36. a distance of two miles.

The above designates the center line of a fifty foot (except the west ½ mile where it designates the north line of a 25 ft road) road as proposed

P.N. Ashley
Co. Sur. Yolo Co.

IN THE MATTER
OF
ROAD NO 432
Dist No. 3
W. T. Moore
J. E. Scarlett
A. G. Proctor

IN THE BOARD OF SUPERVISORS.

MONTH. 1913	DAY.	PROCEEDINGS.	RECORD BOOK.	PAGE.
Apr.	24	To Filing Petition of Thos. A. Lowe et al and Bond		
June	3	To setting for hearing on July 8th 1913 at 10 A.M.	M	87
1915 June	7	" Order appointing Viewers	"	447
1915 Jan	4	" Report of Viewers and Order setting time for hearing said report for Feb. 7th 1916 at 2 P.M.	M.	541
1916 Feb.	8	" Order Continuing hearing to March 6th 1916 at 2 P.M.	M.	559
Mar.	6	" " " " " Apr. 3rd 1916 " 2 P.M.	M	575
April	3	" " " " " May 1st 1916 " 2 P.M.	M.	2
May	1	" " " " " June 5th 1916 " 2 P.M.	N	13
June	6	" " " " " July 3rd 1916 " 2 P.M.	N.	41
July	3	" " " " " Aug. 7th 1916 " 2 P.M.	N	65
Aug.	7	" " " " Sept. 5th 1916 " 2 P.M.	N	87
Sept.	5	" " " " Oct. 2nd 1916 " 2 P.M.	N	107
Oct.	2	" " " " " Nov. 6th 1916 " 2 P.M.	N	116
Nov.	6	" " " " " Dec. 4th 1916 " 2 P.M.	N.	126
Dec	4	" " " " Jan 2nd 1917 " "	N	139
1917 Jan	2	" " " " Feb. 5th " " " "	N	151
Feb.	5	" " " " Mar 5th " " " "	N	164
Mar.	5	" " " " Apr. 2nd " " " "	N	189
Apr.	2	" " " " May 7th " " " "	N	201
May	7	" " " " " June 4th " " " "	N	207
June	4	" " " " " July 2nd " " " "	N	224
July	2	" " " " " Aug. 6th " " " "	N	237
Aug	6	" " " " " Sept. 4th " " " "	N	252
Sept.	4	" " " " Oct. 1st " " " "	N	263
Oct.	1st	" " " " Nov. 6th " " " "	N.	269
Nov	5	" " " " Dec. 3rd " " " "	N	282
Dec	3	" " " " Jan. 7 1918 " " " "	N-	294
1918 Jan	7	" " " " Feb. 4- " " " "	N.	306
Feb.	4	" " " " Mar. 7th " " " "	N	322

To Folio, 189

IN THE MATTER
OF
ROAD NO 433
L. P. Everett.
Geo. Farish
P. N. Ashley.

IN THE BOARD OF SUPERVISORS.

MONTH.	DAY.	PROCEEDINGS.	RECORD BOOK.	PAGE.
1913				
July	21	To Filing Petition of C. E. Pierce et al and Bond.		
	"	To Order appointing Viewers.	M	102

IN THE MATTER
OF
ROAD NO 434
W. F. Knox.
W. A. Cannedy.
P. N. Ashley.

IN THE BOARD OF SUPERVISORS.

MONTH	DAY.	PROCEEDINGS.	RECORD BOOK.	PAGE.
1913				
Sept.	3	To Filing Petition of H. C. Howard et al.		
	"	" " Bond.		
	15	" " Order appointing Viewers.	M	118

IN THE MATTER
OF
ROAD NO 435
W.F. Knox
W.A. Cannedy.
P.N. Ashley.

IN THE BOARD OF SUPERVISORS.

MONTH.	DAY.	PROCEEDINGS.	RECORD BOOK.	PAGE.
1913				
Sept	8	To Filing Petition of J.F. Chiles et al.		
	15	" " Bond		
	"	" Order appointing Viewers.	M	118

IN THE MATTER
OF
ROAD NO 426
W. F. Knox
W. A. Cannedy
P. N. Ashley

IN THE BOARD OF SUPERVISORS.

MONTH. 1913	DAY.	PROCEEDINGS.	RECORD BOOK.	PAGE.
Sept.	15	To Filing Petition of T. G. Schmeiser et al	M	119
"	"	" Bond	"	119
"	"	" Order appointing Viewers	"	119
Nov.	"	" Filing & adopting report of Viewers & setting time	M.	142
Dec.	2	" adopting report of Viewers and allowing damages as follows.		
		Clara Bell Anderson $1,000		
		John Hunt $1,500		
		J. F. Chiles $340 00		
		Hamel Bros. $367 00		
		Augusta P. Weise & F. Wilgen $166 00		
		W. E. & G. K. Swingle $500 00	M	156
		L. W. Gillespie $3 00		
		H. S. Anderson $118 00		
		R W Spanton $285 00		
		G. K. Reed $320 00		
		Thos Tapper $135 00		
		W. A. Brandenburger $372 00		
		$5106,00		

Beginning at a point in the Town of Davis on the South side of the S.P.R.R. track and running thence easterly along the south boundary of said S.P. right of way in an easterly direction toward Sacramento, following said S.P. right of way to a point in the Eucalyptus Grove in the Yolo Basin and running thence to the West line of the West Sacramento Co. and to a point thereon about 2000 ft. South from said R.R. said proposed road to be 60 feet in width.

IN THE MATTER
OF
ROAD NO 437
Vincent De Riso
Hayward Reed
P. M. Ashley

IN THE BOARD OF SUPERVISORS.

MONTH.	DAY.	PROCEEDINGS.	RECORD BOOK.	PAGE.
1913				
Nov.	4	To Filing Petition & Bond	M	148
"	"	Order Appt. Viewers	"	"

IN THE MATTER
OF
ROAD NO 438

Vincent De Riso.
Hayward Reed
P.M. Ashley.

IN THE BOARD OF SUPERVISORS.

MONTH.	DAY.	PROCEEDINGS.	RECORD BOOK.	PAGE.
1913				
Nov.	4th	To Filing Petition & Bond	M.	148
	"	" Order Appt. Viewers	"	"

IN THE MATTER
OF
ROAD NO. 439
J. W. Cooper
R. H. Leathers.
P. N. Ashley.

IN THE BOARD OF SUPERVISORS.

MONTH.	DAY.	PROCEEDINGS.	RECORD BOOK.	PAGE.
1914				
Feb.	2	To Filing Petition of A W Morris et als & Bond		
Mar.	3	" Order app't. Viewers	M	208
Apr.	13	" " adopting report of Viewers and Order setting hearing for May 4th 1914 at 2 O'clock P.M.	M	225
May	4	" Order Cont. to May 16th 1914 at 10 A.M.	M	236
"	16	" " " " June 1st 1914 " 2 P.M.	"	239
June	1st	" " " " July 6th 1914 " 2 P.M.	"	245
July	6	" " " " " 14th 1914 " 10 A.M.	"	258
July	14	" " approving report of Viewers and Damages allowed as follows.	M	261

Bettie L. McGriff.	$ 276.00
P. T. Laugenour	$ 757.00
T. F. Laugenour	$ 4373.00

Field Notes.

Beginning ~~at~~ in the center of Waterface of North Concrete Abuttment of the Nelson Bridge a little North & East of the South West Corner of Sec. 9 T. 10 N. R 2 E. M.D.M. & running thence by Needle with a magnetic variation of 18° 30' E as follows: N 35½° E. 96 ft; S 54¼° E 200 ft; S 65° E 200 ft; S 78¼° E 200 ft; N 86° E 200 ft; N 54¼° E. 200 ft; N 9¾° E 400 ft; N 14½° W 260 ft; N 15½° E 400 ft; N 39¼° E 260 ft to a point from which an Oak 2 ft in Diameter bears N. 87¼° E 82½ ft; Thence N. 72¼ E 400 ft; Thence East 400 ft; Thence S 65° E 491 ft to a point in center of Southern Pacific R.R. track 136 ft N 20½° E from waterface of North Abuttment; Thence Easterly about 50 ft to East line of right of way of said R.R.; Thence N 20½° E along said right of way to a point on the East line of Sec. 27 T. 11 N. R 2 E; Thence due North to the N. E. Corner of said Sec. 27.

The line herein discribed designates the center line of a fifty foot Road, except where same runs along East line of R.R. right of way when it designates the Westerly line of a fifty foot road, except that portion from the second Standard parallel North to the South line of Rec. Dist. 730 is 60 ft. wide.

P. N. Ashley
County Surveyor.

IN THE MATTER
OF
ROAD NO 440
J.P. Harby.
Theodore Peste
P.M. Ashley.

IN THE BOARD OF SUPERVISORS.

MONTH.	DAY.	PROCEEDINGS.	RECORD BOOK.	PAGE.
1914 Mar.	3	To Filing Petition of C.E. Binning et al. & Bond.		
"	"	" Order appt Viewers	M	209
Apr.	13	" Report of Viewers and Order setting time for hearing on May 4th 1914 at 2 O'clock P.M.	M.	225
May	4th	To Order Cont. to June 1st 1914 at 2 O'clock P.M.	"	237
June	1	" " " " July 6th 1914 " 2 " P.M.	"	247
July	6	" " " " Aug. 3rd 1914 " 2 " P.M.	"	258
Aug.	3	" " " " Sept. 7th 1914 " 2 " P.M.	"	276
Sept.	7	" " " " Oct. 5 1914 " 2 " P.M.	"	294
Oct.	5	" " " " Nov. 2nd 1914 " 2 " P.M.	"	312
Nov.	2	" " " " Dec. 7th 1914 " 2 " P.M.	M	327
Dec.	7	" " " " Jan. 4th 1915 " 2 " P.M.	"	356
1915 Jan	4	" " " " Feb. 2nd 1915 " 10 " A.M.	"	375
Feb.	2	" " " " Mar. 1st " " 2 " P.M.	"	391
Mar.	1	" " " " Apr. 5th " " 2 " P.M.	"	407
Apr.	5th	" " " " April 7th " " 10 " P.M.	"	418
Apr.	7	" " " " May 3rd " " 2 " P.M.	"	424
May	3	" " " " June 7th " " 2 " P.M.	"	433
June	7	" " " " July 6th " " 2 " P.M.	"	446
July	6	" " approving and adopting report of Viewers and allowing damages as follows. Kate G. Tuttle, $92.50, Bertha L. Green, $1054.50, C.E. Green $381.50, J. Germeshausen $341.50, J.P. Griffin $341.50, F.A. Germeshausen, $341.50, Ella G. Jackson $384.00	M.	455

IN THE MATTER
OF
ROAD NO. 441
L. P. Everett.
Lee Woods
P. N. Ashley

IN THE BOARD OF SUPERVISORS.

MONTH.	DAY.	PROCEEDINGS.	RECORD BOOK.	PAGE.
1914				
June	1	To Filing Petition and Bond.		
"	"	" Order appt. Viewers	m	291
1915 Jan	4	" Filing Report of Viewers & Order setting time for hearing on Feb. 2nd 1915 at 10 A.M.	m	325
Feb.	2	" Cont. Hearing to Mar. 1st 1915 at 2 O.clock P.M.	"	391
Mar.	1	" Order Continuing Hearing to Apr. 5th 1915 at 2 " P.M.	"	409
Apr.	5	" " " " " " May 3rd " " 2 " P.M.	"	418
May	3	" " " " " June 7th " " 2 " P.M.	"	433
June	7	" " " " " July 6th " " 2 " P.M.	"	446
July	6th	" " " " " Aug. 2nd " " 2 " P.M.	"	455
Aug.	2	" " " " " Sept. 7th " " 2 " P.M.	"	465
Sept.	7	" " " " " Oct. 4th " " 2 " P.M.	"	476
Oct.	4	" " " " Nov. 2nd " " 2 " P.M.	M.	490
Nov.	3	(Nov. 2nd Holiday) " " " " " Dec. 6 " " 2 " P.M.	M.	512
Dec.	6	" " " " " Jan 3rd 1916 " 2 " P.M.	M	529
1916 Jan	3	" " " " " Feb. 7th 1916 " 2 " P.M.	M	539
Feb.	7	" " " " " Mar. 6th 1916 " 2 " P.M.	M.	554
Mar.	6	" " " " " Apr. 3rd 1916 " 2 " P.M.	M	574
Apr.	3	" " " " " May 1st 1916 " 2 " P.M.	M	2
May	1	" " " " " June 5th 1916 " 2 " P.M.	N	13
June	5th	" " " " " July 3rd 1916 " 2 " P.M.	N	41
July	3rd	" " " " " Aug. 7th 1916 " 2 " P.M.	N	65
Aug	7th	" " " " " Sept. 5th 1916 " 2 " P.M.	N	84
Sept	5th	" " " " " Oct. 2nd 1916 " 2 " P.M.	N	107
Oct.	2nd	" " " " " Nov. 6th 1916 " 2 " P.M.	N.	116
Nov.	6	" " " " " Dec. 4th 1916 " 2 " P.M.	N	126
Dec.	4	" " " " " Jan 2nd 1917 " 2 " P.M.	N.	139
1917 Jan	2	" " " " " Feb. 5th 1917 " 2 " P.M.	N	151
Feb.	5	" " " " " Mar. 5th 1917 " 2 " P.M.	N	165
Mar	5	" " " " " Apr. 2nd 1917 " 2 " P.M.	N	189
Apr.	2	" " " " " May 7th 1917 " 2 " P.M.	N	201

Folio 184

IN THE MATTER
OF
ROAD NO 442

S. O. Cassilis
D. H. Long
P. N. Ashley

IN THE BOARD OF SUPERVISORS.

MONTH. 1914	DAY.	PROCEEDINGS.	RECORD BOOK.	PAGE.
June	25	To Filing Petition of M. A. Stetson et al.		
July	6	" " Bond		
"	"	" Order Appointing Viewers	M	261
Dec.	7	" " setting time of hearing report of Viewers Jan 4 1914	M	356
1915 Jan.	4	" " " " " " " " " Feb. 2 1915	M	375
Feb.	2	" " " " " " " " " Mar. 1 "	"	391
Mar.	1	" " " " " " " " Apr. 5 1915	"	407
Apr.	5	" " " " " " " " May 3 1915	"	418
May	3	" " " " " " " " " June 7 "	"	433
June	7	" " " " " " " " " July 6 "	"	446
July	6	" " " " " " " " " Aug. 2 "	"	455
Aug.	2	" " " " " " " " " Sept 7 "	"	465
Sept.	7	" " " " " " " " " Oct. 4 "	"	476
Oct.	4	" " " " " " " " " Nov. 2 "	"	490
Nov.	3	Nov. 2 Holliday " " " " " " " " " Dec. 6 "	"	512
Dec.	6	" " " " " " " " " Jan 3 1916	"	524
1916 Jan	3	" " " " " " " " " Feb. 7 1916	"	539
Feb.	7	" " " " " " " " " Mar. 6 1916	"	554
Mar.	6	" " " " " " " " " Apr. 3 1916	"	574
Apr.	3	" " " " " " " " " May 1 1916	N	2
May	1	" " " " " " " " " June 5 1916	N.	13
June	5	" " " " " " " " " July 3 1916	N	41
July	8	" " " " " " " " " Aug. 7 1916	N	65
Aug.	7	" " " " " " " " " Sept. 5 1916	N.	85
Sept	5	" " " " " " " " " Oct. 2 1916	N	107
Oct.	2	" " " " " " " " " Nov. 6 1916	N	116
Nov	6	" " " " " " " " " Dec. 4 1916	N	126
Dec	4	" " " " " " " " " Jan. 2 1917	N	139
1917 Jan	2	" " " " " " " " " Feb. 5 "	N	151
Feb.	5	" " " " " " " " " Mar. 5 "	N	165
Mar.	5	" " " " " " " " " Apr. 2 "	N	189
Apr.	2	" " " " Folio [illegible] 185 May 7 "	N	201

IN THE MATTER
OF
ROAD NO. 443
Alvin Rumsey
Geo. O. Griffes
P.N. Ashley

IN THE BOARD OF SUPERVISORS.

1914 MONTH.	DAY.	PROCEEDINGS.	RECORD BOOK.	PAGE.
Aug.	27	To Filing Petition of W.H. Gregory et al & Bond.		
Dec.	7.	" Order Appointing Viewers	M	356
1915 Jan	4	" Filing Report of Viewers & Order setting time for hearing report for Feb. 2nd 1915 at 10 A.M.	M M.	 315
Feb.	2	" Order adopting report of viewers and awarding damages as follows	"	391
		George Leiser $ 10,00		
		D.A. Stewart 100,00		

Feild Notes.

Beginning at the ¼ Sec. Cor. on the North line of Sec. 3, T. 9 N. R. 1 E. M.D.M. & running thence South along the ¼ Sec. line to a point 40 ft. North from the South Boundary of the North ½ of said Section; Thence Southeasterly to the N.W. Cor. of Lot 3 of Woodland Colonies Subdivision; Thence South ½ mile along the West line of said lot 3 & 8 & 12 of said Subdivision to the S.W. Cor. of lot 12 aforesaid. The above designates the east line of said road which is to be everywhere 40 ft. Wide.

P.N. Ashley
County Surveyor.

IN THE MATTER
OF
ROAD NO 444

J. C. Stitt.
L. P. Everett
A. G. Proctor

IN THE BOARD OF SUPERVISORS.

MONTH.	DAY.	PROCEEDINGS.	RECORD BOOK.	PAGE.
1914				
Sept.	8	To Filing Petition of L. H. Stephens et al & Bond		
1915 Jan	5	" Order appointing Viewers	M	378

IN THE MATTER
OF
ROAD NO 445

IN THE BOARD OF SUPERVISORS.

MONTH.	DAY.	PROCEEDINGS.	RECORD BOOK.	PAGE.
1914				
Oct.	3	To Filing Petition and Bonds		
		Petition declared Illegal: not in proper form		

IN THE MATTER
OF
ROAD NO 446

J. H. Roberts
V. Scofield
A. G. Proctor

IN THE BOARD OF SUPERVISORS.

MONTH.	DAY.	PROCEEDINGS.	RECORD BOOK.	PAGE.
1914				
Oct.	5	To Filing Petition of J. H. Byers et al		
1915				
Jan	5	" Order appointing Viewers	M	378

IN THE MATTER
OF
ROAD NO 447

IN THE BOARD OF SUPERVISORS.

MONTH.	DAY.	PROCEEDINGS.	RECORD BOOK.	PAGE
1914				
Nov.	2	To Filing Petition of Forrest A. Plant et al. Petition not properly drawn and illegal		

Illegal

IN THE MATTER
OF
ROAD NO Not Numbered.
J. A. Murray,
W. H. Gregory
~~H. H. Stephens~~
~~R. M. Ashley~~
A. G. Proctor,
L Land & Investment Co. Subdivision No. 47

IN THE BOARD OF SUPERVISORS.

MONTH.	DAY.	PROCEEDINGS.	RECORD BOOK.	PAGE.
1915				
Jan.	4th	To Filing Petition for Abandonment. Sadie F. Reid et al.		
"	"	" Bond		
Dec.	6	" Order appointing Viewers	M	524

IN THE MATTER OF ROAD NO 448

Geo. Hughson
Will Kramer
A. G. Proctor

IN THE BOARD OF SUPERVISORS.

MONTH.	DAY.	PROCEEDINGS.	RECORD BOOK.	PAGE.
1915				
Feb.	26	To Filing Petition and Bond		
Mar.	1	" Order appointing Viewers	M	406.
May	3	" ~~Filing the~~ Amending petition ~~and Bond~~	M.	493
Sept.	6	" Filing Report of Viewers		
"	7	" Order setting Report of Viewers for hearing on October 4th 1915 at 2 O'clock P.M.	M.	518
Oct.	4	" Continuing hearing to Nov. 2nd 1915 at 10 O'clock A.M. Nov. 2nd Holliday	"	
Nov.	3	" " " " Dec 6th " " 2 " " P.M.	"	512
Dec.	6	" " " " Jan 3rd 1916 " 2 " " P.M.	M.	529
1916 Jan	3	" " " " Feb. 7th 1916 " 2 " " P.M.	M	539
Feb.	7	" " " " Mar. 6th 1916 " 2 " " P.M.	M.	554
Mar.	6	" " " " Apr. 3rd 1916 " 2 " " P.M.	M	575
Apr.	3	" " " " May 1st 1916 " 2 " " P.M.	N	2
May	1	" " " " June 5th 1916 " 2 " " P.M.	"	13
June	5	" " " " July 3rd 1916 " 2 " " P.M.	N	41
July	3	" " " " Aug. 7th 1916 " 2 " " P.M.	N	65
Aug	7	" " " " Aug 14th 1916 " 12 " " P.M.	N	85
Aug	14	" " " " Aug 21st 1916 " 2 " " P.M.	N	86
Aug.	21	" " " " Sept. 5th 1916 " 2 " " P.M.	N	94
Sept.	5	" " " " Oct 2nd 1916 " 2 " " P.M.	N	108
Oct.	2	" " " " Nov. 6th 1916 " 2 " " P.M.	N.	116
Nov.	6	" " " " Dec. 4th 1916 " 2 " " P.M.	N	126
Dec.	4	" " " " Jan 2nd 1917 " 2 " " P.M.	N	139
1917 Jan	2	" " " " Feb. 5th " " 2 " " P.M.	N	151
Feb.	5	" " " " Mar. 5 " " 2 " " P.M.	N.	165
Mar.	5	" " " " Apr. 2 " " 2 " " P.M.	N.	189
Apr.	2	" " " " May 7 " " 2 " " P.M.	N	202
May	7	" " " " June 4th " " 2 " " P.M.	N	207
June	4	" " " " July 2nd " " 2 " " P.M.	N	224
July	2	" " " " Aug. 6th " " " " " " "	N	237
Aug.	6	" " " " Sept. 4th " " " " " " "	N	252

Folio 186

IN THE MATTER
OF
ROAD NO 449

A. F. Crowder
Charles Dunnam
A. G. Proctor

IN THE BOARD OF SUPERVISORS.

MONTH. 1915	DAY.	PROCEEDINGS.	RECORD BOOK.	PAGE.
Mar.	1	To Filing Petition and Bond.		
	"	" Order appointing Viewers.		
1916 June	5th	" Filing Report of Viewers.		
"	8	" Order approving report of Viewers and setting same for hearing on July 3rd 1916 at 2 O'clock P.M.	N	44
July	3	" Order continuing hearing to Aug 7th 1916 at 2 P.M.	N	65
Aug	7	" " " " " " 14th 1916 at 10 P.M.	N	85
Aug	14	" " " " " " 21st 1916 " 10 A.M.	N.	86
Aug	21	" " dedicating to public use and allowing damages as follows	N	94
		Stephen Dole $52.50		

Beginning at the S.W. corner of the N.W. 1/4 of Sec. 11 T. 9 N. R. 1 W. M.D.M. and running thence east to the center of Sec. 12. same Township and Range, thence North to the 1/4 corner in the North line of Sec. 12. Road along the south line of the S.W. ~~[illegible]~~ 1/4 of Sec. 11. 30 feet wide of which width seven feet are taken from the N.W. 1/4 of sec. 11. The remaining portion of the road is 50 feet wide 25 feet on either side of the line as set out.

ROAD REGISTER, YOLO COUNTY, CAL.

IN THE MATTER
OF
ROAD NO 450

IN THE BOARD OF SUPERVISORS.

MONTH.	DAY.	PROCEEDINGS.	RECORD BOOK.	PAGE.
1915				
Apr.	1	To Filing Petition of A. F. Binde et al and Bond.		
"	5	" Order appointing Viewers.	M	418
"	7	" " recinding Order appt. Viewers.	"	422
"	17	" Filing new petition and Bond.	"	423
May	3	" Order appointing Viewers	"	423
Aug	5	" Filing Report of Viewers and Order setting time for hearing	M.	492
Sept.	8	" Order approving Report of Viewers and dedicating road to public use ~~and~~ and setting aside $307 00/xx as damages to L. Taber	M.	499

Beginning at a point where the East line of L. H. Taber's land intersects the County Road running from Capay to Guinda, and running thence North along the said East line of said L. H. Taber's land 200 feet, more or less, to a point where said proposed line of road crosses that branch of the Southern Pacific railroad system, formerly known as the Vaca Valley and Clear Lake Railroad; and continuing thence North along said line about one half mile from the point of beginning to the South line of lands of N. C. Howard; Thence North along said East line of Taber's land if projected north through said land of N. C. Howard to a point on the South Bank of Cache Creek, said distance being in all one mile or thereabouts from the place of beginning, and said proposed road being forty feet wide, twenty feet on each side of the line above described.

IN THE MATTER
OF
ROAD NO 451
J. A. Harby.
Geo. Sanders
A. G. Proctor

IN THE BOARD OF SUPERVISORS.

1915

MONTH.	DAY.	PROCEEDINGS.	RECORD BOOK.	PAGE.
Apr.	2	To Filing Petition and Bond of W. E. Bates et al.		
"	7	" setting for hearing on June 7th 1915 at 2 P. M.	M	429
June	7	" Order Appointing Viewers	"	446

IN THE MATTER
OF
ROAD NO Not Numbered.
C. H. Merkley,
W. H. Gregory
A. G. Proctor

IN THE BOARD OF SUPERVISORS.

MONTH.	DAY.	PROCEEDINGS.	RECORD BOOK.	PAGE.
1914				
Oct.	5	To Filing Petition of J. Harbinson et al for Abandonment,		
"	"	" " Bond		
1915				
Dec.	6	" Order Appt. Viewers		

IN THE MATTER OF ROAD NO 452

Thomas Mitchell
Fred A. Porter
A. G. Proctor

IN THE BOARD OF SUPERVISORS.

MONTH.	DAY.	PROCEEDINGS.	RECORD BOOK.	PAGE.
1916				
Feb.	7	To Filing Petition Chas. C. Schnuppe & Bond.		
"	8	" Order appointing Viewers	M.	555
1917 May	7	" Filing report of Viewers		
	"	" Order setting for hearing June 4th 1917 at 2 P. M.	N.	208
June	4	" " approving report of Viewers and allowing damages as follows.	N	219
		Hershey Estate $125.^{00}		

Field Notes

Commencing at the center of Sec. 13. T. 12. N. R. 1. W. and running thence east along the one quarter section line running east and west through the center of said sec. 13. to the 1/4 sec. corner in the east line of said sec. 13. the said line being the center line of a forty foot road and highway.

IN THE MATTER
OF
ROAD NO 453

J. D. Greive
Forrest A. Plant
A. G. Proctor

IN THE BOARD OF SUPERVISORS.

1916 MONTH.	DAY.	PROCEEDINGS.	RECORD BOOK.	PAGE.
Feb.	8	To Filing Petition W. S. Wright, & Bond.		
"	"	" Order appointing Viewers	M.	553
July	3	" Filing Report of Viewers; Matter set for hearing on Aug. 7th 1916 at 2 O'clock P.M.		
Aug.	7	" Order Continuing to Sept. 5th 1916 at 2 P.M.	N	85
Sept.	5	" " " " Oct. 2nd " " " " "	N	108
Oct.	2	" " " " Nov. 6th " " " " "	N	116
Nov.	6	" " " " Dec 4th " " " " "	N	126
Dec.	4th	" " adopting report of Viewers and declaring road to be a public highway and allowing damages as follows,	N	139
		T. G. Schmeiser, $180.00	N.	

Beginning at a point in the southeasterly line of the Southern Pacific right of Way, between the towns of Sacramento & Benicia, from which said point the intersection of the said southeasterly right of way line with the southerly line of Front street in the Town of Davis, Yolo Co. Bears S. 42° 12' W. 229,6 feet, and running thence S. 53° 16' E. 392,17 feet to a point in the Northerly line of the State Highway

The above described line being the Center line of a 60 foot road and highway, 30 feet on either side of said line, together with the area included within a segment of a circle of 150' radius on west at connection with State Highway, and a segment of a circle of 100 foot radius on the east at connection with State highway

IN THE MATTER
OF
ROAD NO. 454

J. A. Harby
Frank Weber
A. G. Proctor

IN THE BOARD OF SUPERVISORS.

MONTH.	DAY.	PROCEEDINGS.	RECORD BOOK.	PAGE.
1916				
Apr.	29	Pd Filing Petition & Bond of A. T. Ross et al.		
May	1	" Order appointing Viewers	N	13

IN THE MATTER
OF
ROAD NO 455

W. F. Stetson
W. E. Hiatt,
A. G. Proctor

IN THE BOARD OF SUPERVISORS.

MONTH.	DAY.	PROCEEDINGS.	RECORD BOOK.	PAGE
1916				
May	1	To Filing Petition of John Cook et al, &c Bond,		
"	"	" Order appointing Viewers	N	13

IN THE MATTER
OF
ROAD NO 456
Frank Keithley
Geo. T. Crone
Asa G. Proctor

IN THE BOARD OF SUPERVISORS.

MONTH. 1916	DAY.	PROCEEDINGS.	RECORD BOOK.	PAGE.
May	31	To Filing Petition of G.W. Gray et al		
June	5	" Order appointing Viewers	N	41
July	3	" Filing report of Viewers and setting for hearing on Aug. 7th 1916 at 2 O'clock P.M.	~~N~~ N	~~65~~ 65
Aug.	7	" Order dedicating to public use.	N	85
		No Damages.		

Commencing at the S.E. Corner of the T.S. Craig ranch, in Rancho Canada de Capay, in T. 10 N. R. 1 W. M.D.M. lying south of and adjacent to the Woodland Colonies subdivision, said point of beginning being S 10° W. 5534.6' from the North line of said Rancho, and running thence N. 72°29' W up and along the south line of said T.S. Craig ranch 751 feet; thence leaving said south line S. 88°10' W. 386.5 feet; thence N. 83°51' W. 235.8 feet; thence N. 51°41' W. 212.4 feet; thence N. 23°22' W. 216.5 feet; thence N. 57°49' W. 211.5 feet; thence N. 39°30' W. 383.5 feet; thence N. 64°42' W. 266 feet; thence N. 79°46' W. 315.6 feet. thence S. 71°20' W. 758.8 feet; thence N. 86°19' W. 1276 feet to the point of intersection with the east line of the road to Esparto being road No 315;

The line herein described is designated as the North line of a 60 foot road and highway

IN THE MATTER
OF
ROAD NO. 457

Fred Haller,
M. Millsap
A. G. Proctor

IN THE BOARD OF SUPERVISORS.

1916 MONTH.	DAY.	PROCEEDINGS.	RECORD BOOK.	PAGE
June	30	To Filing Petition & Bond of E. J. Archer et al.		
July	3rd	" Order appointing Viewers	11	65
Aug.	7	" Filing report of Viewers: Matter set for hearing on Sept. 5th 1916 at 2 O'clock P.M.	11	83
Sept.	5	" Order declaring public Highway & dedicating to public use.	11	108

No Damages.

Commencing at the point of intersection of the east line of the Noah Myers Farnham tract, in the Gordon Grant, with the south line of the County road along the North line of said Gordon and running thence S 10° 15' W. down and along the east line of said Farnham tract 4672 feet to an 8"x8" redwood post in the south line of the road to the east, the above line is the Center line of a 50 foot road, being 25 feet in width on either side of said line, Thence N 77° 35' E. along the south line of a 50' road 420.8', Thence S 76° 00' E. 177' to the point of intersection with the West line of the Elmer Farnham tract, Thence S 73° 35' E. 591' to point of intersection with Joe Craig's West line, thence N 85° 15' E. 1000', Thence S 78° 30' E. 535', thence N 86° 30' E. 600', thence S 85° 35' E. 503.5', thence S 67° 30' E. 300', thence S 47° 50' E. 418', thence S 33° 40' E. 350', thence S 28° 45' E. 436', thence S 38° 50' E. 208', thence S 42° 20' E. 126', thence S 56° 35' E. 114', thence S 77° 05' E 835', thence S 71° 40' E. 735' to Joe Craig's east line, thence S 86° 15' E 609.3', thence S 76° 40' E. 243', thence S 61° 10' E. 150', thence S 69° 00' E. 150', thence S 54° 15' E 346', thence S 68° 50' E. 536', thence S 68° 25' E. 122.5', thence S 84° 40' E. 100', thence S 82° 20' E. 156.4', thence S 70° 05' E. 151' thence N 89° 00' E. 471', thence S 74° 25' E. 148', thence N. 85° 45' E. 203.7', thence N. 67° 40' E. 591', thence N. 59° 45' E. 572.7' to the point of intersection with the west line of the County Road along the east line of the Gordon Grant,

IN THE MATTER
OF
ROAD NO 458

R.F. Schmeiser
W.C. Schnider
A.G. Proctor

IN THE BOARD OF SUPERVISORS.

MONTH.	DAY.	PROCEEDINGS.	RECORD BOOK.	PAGE.
1916 Oct.	2	Pd Filing Petition and Bond of J. L. Harlan et al		
"	"	" Order appointing Viewers	N	115
1917 Jan	22	" Filing Report of Viewers		
Mar.	5	" Order Continuing hearing to Apr. 2nd 1917. 2 P.M.	N	189
Apr.	2	" " " " " May 7 " " " "	N.	202
May	7	" " " " " June 5th " " " "	N	207
June	4	" " " " " July 2nd " " " "	N	227
July	2	" " " " " Aug. 6th " " " "	N.	237
Aug	6	" " " " " Sept. 4th " " " "	N	252
Sept.	4	" " " " " Oct. 1st " " " "	N	264
Oct.	1st	" " " " " Nov. 5th " " " "	N.	269
Nov.	5	" " " " " Dec. 3rd " " " "	N	282
Dec.	3	" " " " " Jan 7-1918 " " " "	N	297
1918 Jan	7	" " " " " Feb. 4th " " " " "	N	306
Feb.	4	" " " " " Mar 7th " " " " " "	N	322
Mar.	7	" " " " " Apr. 1st " " " " "	N.	333
Apr.	1st	" " " " " May 6th " " " " "	N	346
May	6th	" " " " " June 3rd " " " " "	N	367
June	3rd	" " " " " July 1st " " " " "	N.	389
July	1st	" " " " " Aug. 5th " " " " "	N.	397
Aug.	5th	" " " " " Sept. 3rd " " " " "	N.	423
Sept.	3rd	" " " " " Oct. 7th " " " " "	N	443
Oct.	7	" " " " " Nov. 4th " " " " "	N	447
Nov.	4	" " " " " Dec. 2nd " " " " "	N	456
Dec.	2	" " " " " Jan 6th 1919 " " " "	N	465
1919 Jan	6	" " " " " Feb. 3rd " " " " "	N	475
Feb.	3rd	" " " " " Mar. 4th " " " " "	N	480
Mar.	4	" " " " " Apr. 7th " " " " "		
Apr.	7	" " " " " May 5th " " " " "	N	507
May	5th	" " " " " June 2 " " " " "	N	520
June	2nd	" " " " " July 8th " " " " "	N.	546

Folio 197

IN THE MATTER OF ROAD NO. 441
L. P. Everett.
Lee Woods.
P. N. Ashley

IN THE BOARD OF SUPERVISORS.

MONTH.	DAY.	PROCEEDINGS.	Record Book.	Page
		From Folio 164.		
1917 May	7	To Order continuing hearing to June 4th 1917. at 2 P.M.	N	207
June	4	" " " " " July 2nd " " " " "	N	224
July	2	" " " " " Aug. 6th " " " " "	N	237
Aug.	6	" " " " " Sept. 4th " " " " "	N	252
Sept	4	" " " " " Oct 1st " " " " "	N	263
Oct.	1st	" " " " " Nov. 5th " " " " "	N	269
Nov	5th	" " " " " Dec. 3rd " " " " "	N	282
Dec	3	" " " " " Jan 7 - 1918 " " " " "	N.	294
1918 Jan	7	" " " " " Feb. 4th " " " " "	N	306
Feb	4	" " " " " Mar. 7th " " " " "	N	322
Mar	7	" " " " " Apr. 1st " " " " "	N.	339
Apr.	1	" " " " " May 6th " " " " "	N	346
May	6	" " " " " June 8th " " " " "	N	364
June	8	" " " " " July 1st " " " " "	N.	389
July	1st	" " " " " Aug. 5th " " " " "	N.	391
Aug.	5th	" " " " " Sept. 8th " " " " "	N.	423
Sept.	8	" " " " " Oct. 7th " " " " "	N	448
Oct	7	" " " " " Nov. 4th " " " " "	N	447
Nov.	4	" " " " " Dec. 2nd " " " " "	N.	456
Dec	2	" " " " " Jan 6th 1919 " " " " "	N	465
1919 Jan	6	" " " " " Feb. 3rd " " " " "	N	474
Feb.	3	" " " " " Mar. 4th " " " " "	N	480
Mar.	4	" " " " " Apr. 7th " " " " "	N.	494
Apr.	7	" " " " " May 5th " " " " "	N.	507
May	5	" " " " " June 2nd " " " " "	N.	520
June	2nd	" " " " " July 8 " " " " "	N.	546
July	8	" " " " " Aug. 4th " " " " "	N	485
Aug	4	" " " " " Sept 2nd " " " " "	O	1
Sept	2	" " " " " Oct. 6th " " " " "	O	17
Oct.	6th	" " " " " Oct 7th " " " " "	O	35
Oct.	7	rder denying petition	O	36

IN THE MATTER
OF
ROAD NO 442

S. O. Camilia
D. N. Long.
P. N. Ashley

IN THE BOARD OF SUPERVISORS.

MONTH.	DAY.	PROCEEDINGS.	RECORD BOOK.	PAGE.
1917				
		From Folio 165		
May	7	To Order continuing hearing to June 4th 1917 at 2 P M	N	207
June	4	" " " " July 2nd " " " " "	N	224
July	2	" " " " " Aug 6th " " " " "	N	237
Aug	6	" " " " " Sept. 4 " " " " "	N	252
Sept	4	" " " " " Oct. 1st " " " " "	N	263
Oct.	1st	" " " " " Nov. 5th " " " " "	N.	269
Nov	5	" " " " " Dec 3rd " " " " "	N	282
Dec.	3	" " " " " Jan 7-1918 " " " " "	N	294
1918 Jan	7	" " " " " Feb. 4 " " " " "	N	306
Feb.	4	" " " " " Mar. 7th " " " " "	N	322
Mar	7	" " " " " Apr. 1st " " " " "	N	333
Apr.	1	" " " " " May 6th " " " " "	N	346
May	6th	" " " " " June 3rd " " " " "	N	364
June	3	" " " " July 1st " " " " "	N.	389
July	1st	" " " " Aug 5th " " " " "	N.	397
Aug.	5th	" " " " " Sept. 3rd " " " " "	N.	423
Sept.	3rd	" " " " " Oct. 7th " " " " "	N	443
Oct.	7	" " " " " Nov. 4th " " " " "	N.	447
Nov.	4	" " " " " Dec. 2nd " " " " "	N	456
Dec.	2	" " " " " Jan 6th 1919 " " " " "	N	465
1919 Jan	6	" " " " " Feb. 3rd " " " " "	N.	474
Feb.	3	" " " " " Mar. 4th " " " " "	N	480
Mar.	4.	" " " " " Apr. 7th " " " " "	N.	494
Apr	7	" " " " " May 5th " " " " "	N.	507
May	5	" " " " " June 2 " " " " "	N.	520
June	2	" " " " " July 8 " " " " "	N	546
July	8	" " " " " Aug 4th " " " " "	N.	485
Aug.	4	" " " " " Sept 2nd " " " "	O.	1
Sept	2nd	" " " " " Oct. 6th " " " " "	O	17
Oct.	6	" " " " " Oct. 7 " " " " "	O	35
		Folio 199		

IN THE MATTER
OF
ROAD NO 448

Geo Hughson
Will Krause
A. G. Proctor

IN THE BOARD OF SUPERVISORS.

MONTH.	DAY.	PROCEEDINGS.	Record Book.	Page
1917		From Folio 172		
Sept	4	To continuing hearing to October 1st 1917 at 2 P.M.	N	264
Oct.	1st	" " " " Nov. 5th " " " " " " "	N	269
Nov	5th	" " " " Dec. 3rd " " " " " "	N	282
Dec	3	" " " " Jan 7-1918 " " " " " "	N	294
1918 Jan	7	" " " " Feb. 4th " " " " " " "	N	306
Feb.	4	" " " " Mar. 7th " " " " " " "	N	322
Mar	7	" " " " Apr. 1st " " " " " " " "	N	333
Apr.	1st	" " " " May 6th " " " " " " "	N	346
May	6	" " " " June 3rd " " " " " " "	N	364
June	3	" " " " July 1st " " " " " " "	N	389
July	1st	" " " " Aug 5th " " " " " " "	N.	397
Aug	5th	" " " " Sept. 3rd " " " " " " "	N.	423
Sept.	3rd	" " " " Oct. 7th " " " " " " "	N.	443
Oct	7	" " " " Nov. 4th " " " " " " "	N	449
Nov.	4	" " " " Dec 2nd " " " " " " "	N	456
Dec	2	" " " " Jan 6th 1919 " " " " "	N	465
1919 Jan	6	" " " " Feb. 3rd " " " " " " "	N	474
Feb.	3	" " " " Mar. 4th " " " " " " "	N.	480
Mar.	4	" " " " Apr. 7th " " " " " " "	N	494
Apr.	7	" " " " May 5th " " " " " " "	N.	507
May	5th	" " " " June 2 " " " " " " "	N	520
June	2	" " " " July 8th " " " " " " "	N.	546
July	8	" " " " Aug 4th " " " " " " "	N	585
Aug	4	" " " " Sept. 2nd " " " " " " "	O	1
Sept.	2nd	" " " " Oct 6th " " " " " " "	O	17
Oct.	6th	" " " " Oct. 7th " " " " " " "	O	35
Oct.	7	" Order denying petition	O	36

IN THE MATTER
OF
ROAD NO. 459

R. E. Cramer
J. T. Cooper
A. G. Proctor

IN THE BOARD OF SUPERVISORS.

MONTH. 1918	DAY.	PROCEEDINGS.	RECORD BOOK.	PAGE.
March	26	To Filing Petition of K. E. Giguiere et al.		
Apr.	1	" Order appointing Viewers.	N	347
May.	15	" Filing Report of Viewers.		
"	"	" accepting Report of Viewers & directing notice	N	377
"	"	" setting for hearing on June 4th 1918, at 2 P.M.	N	377
June	4	" Order abandoning Road.	N.	395

That portion of said fourth Street, lying between Blocks 11 and 14, extending from the North line of Sacramento Street to the South line of Washington Street, in the Town of Cacheville as the same appears of record on the official plat of said town on file and of record in the office of the Recorder of Yolo County, ~~is who~~

G. M. Cobb.

IN THE MATTER
OF
ROAD NO 460

R. H. Leathers.
G. M. Cobb.
A. G. Proctor

IN THE BOARD OF SUPERVISORS.

MONTH.	DAY.	PROCEEDINGS.	RECORD BOOK.	PAGE.
1918				
Mar.	26	To Filing Petition & Bond of M. E. Clowe et al.		
Apr.	1	" Order appointing Viewers	N.	347
June	3	" " Cancelling Appt. of Viewers.	N.	383
"	"	" " denying petition	"	"

IN THE MATTER
OF
ROAD NO 432
Dist No 6
W. T. Moore
J. E. Scarlett
A. G. Proctor

IN THE BOARD OF SUPERVISORS.

MONTH.	DAY.	PROCEEDINGS.	RECORD BOOK.	PAGE.
1918		From Folio 100		
Mar.	7	To Order continuing hearing to April 1st 1918 at 2 O'clock P.M.	N	333
Apr.	1	" " " " " May 6th " " " " " " "	N.	346
May	6	" " " " " June 3rd " " " " " "	N	364
June	3	" " " " " July 1st 1918 " " " "	N.	389
July	1st	" " " " " Aug. 5th " " " " " "	N	397
Aug	5th	" " " " " Sept. 3rd " " " " "	N	423
Sept.	3	" " " " " Oct. 7th " " " " "	N.	443
Oct	7	" " " " " Nov. 4th " " " " " "	N.	447
Nov.	4	" " " " " Dec 2nd " " " " "	N	456
Dec 1919	2	" " " " " Jan 6th 1919 " " " "	N	465
Jan	6	" " " " " Feb. 3rd " " " " "	N	474
Feb.	3	" " " " " Mar. 4th " " " " "	N	480
Mar.	4	" " " " " Apr. 7th " " " " "	N	494
Apr.	7	" " " " " May 5th " " " " "	N	507
May	5	" " " " " June 2nd " " " " "	N	520
June	2nd	" " " " " July 8th " " " " "	N	546
July	8th	" " " " " Aug. 4th " " " " "	N	580
Aug.	4	" " " " " Sept. 2nd " " " " "	O.	1
Sept.	2	" " " " " Oct. 6th " " " " "	O	17
Oct.	6	" " " " " Oct. 7th " " " " "	O	35
Oct.	7	" Order denying petition	O	36

IN THE MATTER
OF
ROAD NO 461

S. Schwab.
R. Woods
A. G. Proctor

IN THE BOARD OF SUPERVISORS.

MONTH.	DAY.	PROCEEDINGS.	RECORD BOOK.	PAGE.
1918				
May	6	To Filing Petition of D. Q. Adams et al. & of Bond.		
"	"	" Order appointing Viewers.	N.	360
	13	" Filing report of Viewers		
	15	" Order setting time for hearing	N	377
July	8	" " dedicating road to public use.	N.	407
		beginning at a point where the line between lots 27 & 28 of the "Woodland Tract" intersects the north line of that certain avenue which is immediately north of and adjacent to the aforesaid lots; thence north along the line between aforesaid lots to the point of intersection with the south line of lot 9. thence north along same course to a point 20' south of the south bank of an irrigating ditch thence northwesterly up and parallel with said south bank of said ditch and 20 feet south therefrom to the point of intersection with the west line of said lot 9, thence north along the West line of said lot nine to the N.W. Corner thereof; The said described line being the center line of a forty foot road and highway	N	409

IN THE MATTER
OF
ROAD NO. 462

R. H. Leathers
T. H. Brock
Asa G. Proctor

IN THE BOARD OF SUPERVISORS.

MONTH.	DAY.	PROCEEDINGS.	RECORD BOOK.	PAGE.
1918				
July	3	To Filing Petition of M. E. Clowe et al Ex & Bond.		
Aug.	5	" Order appointing Viewers	N.	422.
1919				
Mar.	17	" " denying petition	N.	502

IN THE MATTER
OF abandonment.
ROAD NO

J. P. Murray
J. L. Stephens
Asa G. Proctor

IN THE BOARD OF SUPERVISORS.

MONTH.	DAY.	PROCEEDINGS.	RECORD BOOK.	PAGE.
1918				
		To filing petition of T. D. Cummins et al to abandon road 50 feet in width, beginning at a point the Southwest Corner of Sec. One (1) bing the northwest corner of Section Twelve (12) in Township Nine (9) North, Range Two (2) East, M.D.B.&M., and extending east along the South line of said section one (1) being the North line of said section Twelve (12) a distance of two miles, to a point the Southeast Corner of section six. (6) bing in Township Nine (9) North, Range three (3) East. M.D.B.&M.		
Aug	5	To Order appointing Viewers	N	420

IN THE MATTER
OF
ROAD NO
Abandonment
Amonvina
Avenue.

IN THE BOARD OF SUPERVISORS.

MONTH 1918	DAY.	PROCEEDINGS.	RECORD BOOK.	PAGE.
Oct.	7	To Filing Petition to abandon Amonvina Ave.		
"	"	" setting time & place for hearing.	11	448
Nov	4	" Order of Abandonment	11	456

IN THE MATTER
OF
ROAD NO. 463

W.A. Cannedy
J.F. Griffin
Asa G. Proctor

IN THE BOARD OF SUPERVISORS.

MONTH.	DAY.	PROCEEDINGS.	RECORD BOOK.	PAGE.
1918				
Oct.	28.	To Filing Petition and Bond of N.M. Moore et al.		
Nov.	4	" " Order appointing Viewers	N.	457
1919				
Mar.	3	" Order setting Viewers Report for hearing.	"	490
April	7	" " adopting report of Viewers and dedicating Road and allowing damages of $60.00 to H.R. Bowman.	N.	508

Report.

Said road shall have a width of 40 feet, twenty feet on either side of center line as laid out in the attached petition, to-wit:

Beginning at the corner common to sections 16-17-20 and 21 in T. 8 N. R. 1 W. M.D.B. and M. and extending thence north up and along the line between sections 16 and 17, 2647.5 feet to the 1/4 Section corner common to said sections 16 and 17.

The said line to be the center line of a forty foot Road and Highway.

IN THE MATTER
OF
ROAD NO 464

R. H. Leathers
T. H. Brock
Ara G. Proctor

IN THE BOARD OF SUPERVISORS.

MONTH.	DAY.	PROCEEDINGS.	RECORD BOOK.	PAGE.
1919				
Jan	7	To Filing Petition & Bond of L. N. Tabler et al		
	"	" " Order appointing Viewers	N	476
	20	" " Report of Viewers		
	"	" Order setting for hearing March 4, 1919, 10 A.M.		
Mar.	4	" " Continuing hearing to March 8-1919-10 A.M.	N	494
"	8	" " " " " " 17-1919-10 A.M.	N	495
"	17	" " " " " April 7th 1919 at 2 P.M.	N	502
April	7	" " " " " May 5th " " " " "	N	510
May	5th	" " " " " June 2nd " " " " " "	N	523
June	2	" " " " " July 8th " " " " "	N	546
July	8	" " " " " Aug 4th " " " " "	N	585
Aug	4	" " " " " Sept. 2nd " " " " "	O	1
Sept.	2	" " " " " Oct. 6 " " " " "	O	17
Oct.	6	" " " " " Oct. 7th " " " " "	O	35
Oct.	7	" " " " " Nov. 3rd " " " " "	O	42
Nov.	3	" " " " " Dec. 1st " " " " "	O	58
Dec	1st	" Order approving Report of Viewers & setting aside Damages.	O	64

Beginning at the Northwest Corner of Sec. 9. T. 10. N. R. 2. E. M.D.B.&M. and extending thence S. 89° 22' E. 4146.46 feet along the north line of said section 9 to a point 80 feet west of and at right-angles with the west line of the railroad right of way of the Southern Pacific Company. Thence N. 20° 20' E. 1296.6 feet up and parallel with the west line of said right of way to a 2" X 36" pipe, thence N. 16° 26' W. 100 feet to a 2" X 36" pipe, thence N. 21° 07' E. 683.8 feet to a 2" X 36" pipe marking the point of intersection with the west line of Section 3, first mentioned township and range, thence N. 0° 14' W. up and along the west line of said section 3 a distance of 3209.08 feet to the W. B. Jennings N.W. Corner; thence on and along same course to the N.W. corner of said Section 3; thence N. 0° 27' E. 5314.32 feet to the N.W. corner of section 34 in T. 11. N. R. 2. E. M.D.B.&M. thence N. 0° 02' W. 5275.52 feet up and along the west line of section 27 to a point in the south line of the County road and at a distance of 30 feet southerly from the N.W. corner of said sec. 27, the herein before described line to be the center line of a 60 foot road & highway.

Damages.

D. A. McGriff	$ 68,63
Lucy L. Woods.	736,25
T. R. Baird	135,00
Bettie L. McGriff	474,00
Walter B. Jennings	336,00
S. J. Ely	200,63
Chas. Langenour	1056,00
Belle Langenour	46,00
	3052,51

IN THE MATTER
OF
ROAD NO. 465

R. H. Leathers
T. H. Brock
Asa G. Proctor

IN THE BOARD OF SUPERVISORS.

MONTH.	DAY.	PROCEEDINGS.	RECORD BOOK.	PAGE.
1919				
Mar.	28	To Filing petition & bond of C. V. Hooper et al.		
April	7	" Order appointing Viewers	N.	59
Nov.	4	" Filing report of Viewers & Order setting time	O	07
Dec.	1st.	" Order approving report of Viewers & setting aside damages.	O	64

Beginning at a concrete Monument marking the point of intersection of the west line of the railroad right of way of the Southern Pacific Company, with the South line of Section 4, T. 10 N. R. 2 E. M.D.B. & M. and extending thence S. 89° 22' E. along the last mentioned section line 106.84 feet to a concrete monument marking the point of intersection with the east line of aforementioned railroad right of way; thence on and along the South line of said Section 4, S 89° 22' E. 540.60 feet to an iron monument marking the Southeast corner thereof; thence N. 89° 50' E. along the line between Sections 3 & 10, in first mentioned township & range a distance of 5289.07 feet to an iron monument marking the Corner Common to Sections 2, 3, 10 & 11 of first mentioned Township & Range; Thence N 0° 30' W up and along the line between Sections 2 & 3, 1183.62 feet to a concrete monument marking the S. E. Corner of the W. B. Jennings Tract; thence N. 0° 48' W. up and along the line between said Sections 2 & 3 and said line produced, a distance of 3985.80 feet to a point 25 feet northerly from the northeast corner of said section 3; thence N 89° 52' E. along a line parallel with and 25 feet north from the South line of Section 35 in T. 11. N., R. 2. E., M.D.B. & M., a distance of 2713.70 feet to the point of intersection with the ¼ section line through said Section 35 said point being also on the west line of Reclamation District No. 730 levee right of way, thence N. 89° 06' E. 2886 feet across last mentioned right of way to a point 60 feet northerly from the Southeast Corner of said section 35; thence on and across said right of way N. 89° 11' E. 4469.79 feet to the point of intersection with the east line of levee right of way of the Knights Landing Ridge Drainage District. The hereinbefore described line to be the center line of a fifty foot road and highway.

Damages.

Southern Pacific Company	none.
Bettie L. McGriff	$ 66.75
Charles T. Langenour	383.75
Belle Langenour	625.50
Mary M. Hackett.	0.94
W. B. Jennings	339.00
Lucy L. Woods	196.88
Rec. Dist. No. 730	none.

IN THE MATTER
OF
ROAD NO 458

R. F. Schmeiser
W. C. Schnider
A. G. Proctor

IN THE BOARD OF SUPERVISORS.

MONTH. 1919	DAY.	PROCEEDINGS.	RECORD BOOK.	PAGE.
		From Folio 183		
July	8	To Order continuing hearing to Aug. 4th 1919. at 2 P.M.	N.	585
Aug	4	" " " " " Sept. 2nd " " " " "	O	1
Sept.	2	" " " " " Oct. 6th " " " " "	O	17
Oct.	6th	" " " " " Oct. 7th " " " " "	O	35
Oct.	7	" " " " " Nov. 3rd " " " " "	O	42
Nov.	3	" " " " " Dec. 1st " " " " "	O	50
Dec	1	" " " " " Jan 5th 1920 " " "	O	64
1920 Jan	5	" " " " " Feb. 2nd " " " " "	O	82
Feb.	2	" " " " " Mar. 1st " " " " "	O	106
Mar	1	" " " " " Apr. 5th " " " " "	O	116
Apr.	5	" " " " " May 3rd " " " " "	O	132
May	3	" " " " " June 7th " " " " "	O	145
June	7	" " " " " July 6th " " " " "	O	168
July	6	" " " " " Aug 2nd " " " " "	O	178
Aug	2	" " " " " Sept. 7 " " " " "	O	203
Sept.	7	" " " " " Oct 4. " " " " "	O	213
Oct.	4	" " " " " Nov. 1st " " " " "	O	229
Nov.	1	" " " " " Dec. 6th " " " " "	O	266
Dec	6	" " " " " Jan 3rd 1921 " " "	O	283
1921 Jan	3	" " " " " Feb. 7th " " " " "	O	303
Feb.	7	" " " " " Mar. 7 " " " " "	O	316
Mar.	7	" " " " " Apr. 4th " " " " "	O	327
Apr.	4	" " " " " May 2nd " " " " "	O	338
May	2	" " " " " June 6th " " " " "	O	352
June	6	" " " " " July 5th " " " " "	O	369
July	5	" " " " " Aug 1st " " " " "	O	384
Aug	1st	" " " " " Sept. 6th " " " " "	O	395
Sept.	6th	" " " " " Oct. 3rd " " " " "	O	420
Oct.	3	" " " " " Nov. 7th " " " " "	O	442
Nov.	7	" " " " " Dec. 5th " " " " "	O	468
Dec.	5	" " " " " Jan 3rd 1922 " " "	O.	477
		Folio 211		

IN THE MATTER
OF
ROAD NO.

Abandonment.

IN THE BOARD OF SUPERVISORS.

MONTH. 1919	DAY.	PROCEEDINGS.	RECORD BOOK.	PAGE.
Sept.	15	To Filing Petition of Chas. E. Beebe et al.	O	32
Oct.	7	" " Order setting time Eng & place of hearing.	O	48
Nov.	3	" hearing Eng & Order abandoning	O	52

Beginning at a point 86 feet north of the Southeast Corner of lot 4 of the Amonvina Subdivision, being part of the Rancho Jesus Maria, in sections 12 and 13, Township 10 north, Range 1 East, M.D.M., and on the East line of said Lot 4, and running thence westerly parallel to and 86 feet north from the north line of Amonvina Avenue, as shown on the plat or map of said Subdivision, to a point in the westerly line of Lot 2 of said Subdivision 86 feet North of the Southwest corner of said Lot 2; thence Northerly along said West line 40 feet distant from the first course herein given to the East line of said Lot 4; thence Southerly along the East line of said Lot 4 to the point of commencement, and which said road or highway is situated in the Amonvina Subdivision shown on that certain map or plat on file in the office of the County Recorder of Yolo County, in map book 2, at page 36.

IN THE MATTER
OF
ROAD NO 442

S O Cassilis
D.N. Long.
P.N. Ashley.

IN THE BOARD OF SUPERVISORS.

MONTH.	DAY.	PROCEEDINGS.	RECORD BOOK.	PAGE.
1919		From Folio 185		
Oct.	7	To Order continuing hearing to Nov. 3rd 1919 at 2 P.M.	O	42
Nov.	3	" " " " " Dec. 1st " " " "	O	58
Dec	1	" " " " " Jan 5th 1920 " " "	O	64
1920 Jan	5	" " " " " Feb. 2nd " " " "	O,	82
Feb.	2	" " " " " Mar. 1st " " " " "	O	106
Mar.	1	" " " " " Apr. 5th " " " " "	O	116
Apr.	5	" " " " " May 3rd " " " " "	O	133
May	3	" " " " " June 7th " " " " "	O,	148
June	7	" " " " " July 6th " " " " "	O	168
July	6	" " " " " Aug 2nd " " " " "	O,	178
Aug	2	" " " " Sept 7 " " " " "	O	208
Sept.	7	" " " " Oct. 4th " " " " "	O	213
Oct.	4	" " " " " Nov. 1st " " " " "	O	229
Nov.	1	" " " " Dec. 6th " " " " "	O	266
Dec	6	" " " " Jan 3rd 1921 " " " "	O	283
1921 Jan	3	" " " " Feb. 7 " " " " "	O	303
Feb.	7	" " " " Mar. 7 " " " " "	O	316
Mar.	7	" " " " Apr. 4th " " " " "	O	327
Apr.	4	" " " " May 2nd " " " " "	O	338
May	2	" " " " " June 6th " " " " "	O	352
June	6	" " " " " July 5th " " " " "	O	369
July	5	" " " " " Aug 1st " " " "	O	384
Aug	1st	To hearing Eng order approving Eng adopting Report Eng allowing damages as follows, Est. A. F. Robinson, $600, Ella S. Giguiere $240, Unknown. $80.00		

Field Notes.

Beginning at the quarter section Corner on the South line of Section six T. 11 N. R. 1 E. M.D.M. and running thence North to the quarter section Corner on the north side of said section being one mile more or less.

The above described line designates the center line of proposed road which is to be forty feet in width

S.N. Ashley
Co. Sur. Yolo Co.

IN THE MATTER
OF
ROAD NO 466

IN THE BOARD OF SUPERVISORS.

MONTH.	DAY.	PROCEEDINGS.	RECORD BOOK.	PAGE.
1920				
Jan	3	To Filing Petition of J.B. Welch et al and Bond.		
Feb.	16	" Order appointing Viewers.	O	115

IN THE MATTER
OF
ROAD NO. 467

IN THE BOARD OF SUPERVISORS.

MONTH.	DAY.	PROCEEDINGS.	RECORD BOOK.	PAGE.
1920				
Feb.	2	To Filing petition of Phil T. Langmaier & Bond.		
"	16	" Order appointing Viewers	O.	115

IN THE MATTER OF 467½
ROAD NO. 3rd St. in Cacheville,

Geo. H. Hoppin
George B. Eustis
Asa G. Proctor

IN THE BOARD OF SUPERVISORS.

MONTH.	DAY.	PROCEEDINGS.	RECORD BOOK.	PAGE.
1920				
Feb.	25	To Filing petition of J. B. Baker et al, for abandonment of portion of 3rd St. in Cacheville and Bond.		
Mar.	1st	To Order appointing Viewers	O	117
Nov.	15	" Filing Report of Viewers.	O	213
	"	" Order fixing time for hearing and directing notices		
Dec	6	" Filing Order of abandonment	O	283

IN THE MATTER
OF
ROAD NO 468

IN THE BOARD OF SUPERVISORS.

MONTH.	DAY.	PROCEEDINGS.	RECORD BOOK.	PAGE.
1920				
Apr.	2	Re Filing Petition of Wm H. Akers, et al and bond.		
"	5	" Order appointing Viewers	O	133

IN THE MATTER
OF
ROAD NO 469

IN THE BOARD OF SUPERVISORS.

MONTH. 1920	DAY.	PROCEEDINGS.	RECORD BOOK.	PAGE.
May	21	To Filing Petition of C. S. Blodgett et al & Bond.		
June	7	" Order appointing Viewers	Q	159

IN THE MATTER
OF
ROAD NO 470

L. Abele
Wilson Scarlett
Ana G. Proctor

IN THE BOARD OF SUPERVISORS.

MONTH. 1920	DAY.	PROCEEDINGS.	RECORD BOOK.	PAGE.
Aug	14	To Filing Petition of Henry Schmegas et al and Bond.		
	16	" Order appointing Viewers	O	207
1921 May	17	" Filing Report of Viewers.		
"	"	" Order setting time & directing notice	O	362
June	6	" " Continuing hearing to July 5th 1921 at 2 P.M.	O	369
July	5	" " " " " Aug 1st " " " "	O	384
Aug	1st	" " " " " Sept. 6th " " " "	O	395
Sept.	6th	" " " " " Oct. 3rd " " " "	O	420
Oct.	3	" " " " " Nov. 7th " " " "	O	442
Nov.	7	" " " " " Dec. 5th " " " "	O	468
Dec.	5	" " " " " Jan. 3rd 1922 " " "	O	477
1922 Jan	3	" " " " " Feb 6th " " " "	P	3
Feb.	6	" " " " " Mar. 6th " " " "	P	16
Mar.	6	" " " " " Apr. 3rd " " " "	P	27
Apr.	3	" " " " " May 1st " " " "	P	37
May	1	" " " " " June 5th " " " "	P	61
June	5	" " " " " July 3rd " " " "	P	86
July	3	" " " " " Aug 7 " " " "	P	103
Aug	7	" " " " " Sept. 5th " " " "	P	114
Sept	5th	" " " " " Oct. 2 " " " "	P	136
Oct.	2	" " " " " Nov. 6 " " " "	P	148
Nov.	6	" " " " " Dec. 4 " " " "	P.	160
Dec.	4	" " " " " 1923 Jan 2. " " " "	P	180
1923 Jan	2	" " " " " Feb. 5th " " " "	P.	199
Feb.	5th	" " " " " Mar. 5 " " "	P	223
Mar	5th	Order denying petition	P,	234

IN THE MATTER
OF
ROAD NO 471

IN THE BOARD OF SUPERVISORS.

MONTH.	DAY.	PROCEEDINGS.	RECORD BOOK.	PAGE.
1920				
Oct.	2	To Filing Petition of Mr. S. E. Sweeney & Bond.	O	229

IN THE MATTER
OF
ROAD NO. 472

Ed. Kendelt
L. E. Collins
Asa G. Proctor

IN THE BOARD OF SUPERVISORS.

MONTH. 1920	DAY.	[Abandonment] PROCEEDINGS.	RECORD BOOK.	PAGE.
Nov.	8	To Filing Petition of E. W. Smith et al, and bond, for abandonment of Fremont St. in Guinda.		
	"	" Order appointing Viewers	O	269
	15	" Filing Report of Viewers	O	273
	"	" Order fixing time of hearing & directing notice.		
Dec.	6	" Filing Order of abandonment	O	285

IN THE MATTER
OF
ROAD NO 473

G. M. Cobb.
J. L. Harlan
Asa G. Proctor

IN THE BOARD OF SUPERVISORS.

MONTH.	DAY.	PROCEEDINGS.	RECORD BOOK.	PAGE.
1920				
Nov.	8	To Filing Petition & bond of G. C. Grady et al		
	"	" Order appointing Viewers.	O	270

IN THE MATTER
OF
ROAD NO 474

John Walker
Oscar Anderson
Asa G. Proctor

IN THE BOARD OF SUPERVISORS.

MONTH. 1920	DAY.	PROCEEDINGS.	RECORD BOOK.	PAGE.
Nov.	8	To Filing Petition & Bond of E. L. Meenan et al.		
"	"	" Order appointing Viewers	O	270
1921 Apr.	4	" Filing Report of Viewers		
"	"	" Order setting time for hearing & directing Notice	O	341
May	2	" " approving & adopting report of Viewers and dedicating road to public use.	O	353
		Damages allowed as follows.		
		Geo. E. Hays. $157^{30}		

Beginning at a point on the section line common to Sections 1 & 2, Township 11 North, Range 1 West, Mount Diablo Base & Meridian, Twenty (20) feet South of the point where the Southerly boundary line of the lands of A. F. Scheidecker intersects said Section line & extending thence easterly along a line, which is parallel with and at a distance twenty (20) feet South of and at right angles to the said southerly boundary line of the said lands of A. F. Scheidecker, for a distance of one half mile to the intersection with the West boundary line of the County road along the quarter section line extending Northerly & Southerly through the center of Section one of the above mentioned Township and Range. The above described line is the center line of a 40 foot Road.

IN THE MATTER
OF
ROAD NO 475

IN THE BOARD OF SUPERVISORS.

MONTH.	DAY.	PROCEEDINGS.	RECORD BOOK.	PAGE.
1920				
Dec.	6	To Filing Petition of Wm Brinck et al & Bond.		
"	"	Order appointing Viewers	O	285

IN THE MATTER
OF
ROAD NO 458

R. F. Schmeiser
W. C. Schnider
A. G. Proctor

IN THE BOARD OF SUPERVISORS.

MONTH.	DAY.	PROCEEDINGS.	RECORD BOOK.	PAGE.
1922		From Folio 197		
Jan	3	To Order continuing hearing to Feb. 6th 1922 at 2 P.M.	P	3
Feb.	6	" " " " " Mar. 6th " " " " " "	P	16
Mar.	"	" " " " " Apr. 3rd " " " " " "	P	27
Apr.	3	" " " " " May 1st " " " " " "	P.	37
May	1	" " " " " June 5th " " " " "	P	61
June	5th	" " " " " July 3. " " " " "	P	86
July	3	" " " " " Aug 7 " " " " "	P	103
Aug	7	" " " " " Sept 5. " " " " "	P	114
Sept.	5th	" " " " " Oct. 2. " " " " "	P	136
Oct.	2	" " " " " Nov 6. " " " " "	P	148
Nov.	6	" " " " " Dec. 4. " " " " "	P	160
Dec.	4	" " denying Petition	P	

IN THE MATTER
OF
ROAD NO. 476

IN THE BOARD OF SUPERVISORS.

MONTH.	DAY.	PROCEEDINGS.	RECORD BOOK.	PAGE.
1923				
June	3	To Filing Petition of Mrs. Marie Groetzinger et al. and Bond.		
	5	" Order appointing Viewers	P	86
Sept.	25	" " accepting report of Viewers & fixing hearing for Oct. 16, 1923	P.	142
Oct.	16	" " Continuing hearing to Nov. 6th 1922 at 10 A. M.	P	156
Nov.	6	" " " " " Dec. 4 " " 2 P. M.	P	160
Dec.	4	" " " " " Jan. 2 " " " " "	P.	180
1923 Jan	2	" " " " " Feb. 5 " " " " "	P	199
Feb.	5	" " " " " Mar. 5 " " " " "	P	223
Mar.	5	" " " " " Apr. 2. " " " " "	P.	234
Apr.	2.	Order denying petition	P.	239

IN THE MATTER
OF
ROAD NO 477

Geo R. Farish
Geo. W. Hollingsworth
Asa G. Proctor

IN THE BOARD OF SUPERVISORS.

MONTH.	DAY.	PROCEEDINGS.	RECORD BOOK.	PAGE.
1922				
Nov.	20	To Filing Petition of Edw. J. Branigan, et al.		
"	"	" " Bond.		
"	"	" Order appointing Viewers	P	174

IN THE MATTER
OF
ROAD NO 478

N.C. Hinckley
R.T. Leathers
Asa G. Proctor

IN THE BOARD OF SUPERVISORS.

MONTH.	DAY.	PROCEEDINGS.	RECORD BOOK.	PAGE.
1923				
Mar.	5	To Filing Petition of R.L. Jameson, et al. & Bond		
"	"	" Order appointing Viewers	P.	236
	19	" Filing Report of Viewers	P	234
"	"	" Order setting for hearing on April 16th 1929, at 10 A.M.	P	238
Apr.	16	" " Continuing to May 7th 1923, at 2 P.M.	P	246
May	7	" " approving Report of Viewers and awarding damages, as follows:	P.	252
		Ella L. Hershey, et al. $450 00/xx.		

Beginning at a point at the end of the present road No. 218 on the section line between sections 18 & 24, T. 12 N. R. 1 W., 1/4 mile east of the common corner of Sections 13, 14, 23, and 24, T. 12. N. R. 1 W. and running East along the section line common to sections 13 and 24. T. 12. N. R. 1. W. to the section corner common to sections 13 and 24, T. 12. N. R. 1 W. and sections 18 & 19 T. 12. N. R. 1. E. a distance of 3/4 mile, more or less. The herein above described line to be the center line of a 60 foot road and highway.

IN THE MATTER
OF
ROAD NO. 479

Petition of Amos
Roth et al.

IN THE BOARD OF SUPERVISORS.

MONTH.	DAY.	PROCEEDINGS.	RECORD BOOK.	PAGE.
1923		(Abandonment)		
Apr.	2	To Filing petition for abandonment,		
	"	Order fixing time of hearing	P.	244
May	7	" " Cont. to June 4th 1923 at 2 o'clock P.M.	P	251
June	4	" " denying petition	P	258

IN THE MATTER
OF
ROAD NO 480

Neil Zane
John W. Snowball
Asa G. Proctor

IN THE BOARD OF SUPERVISORS.

MONTH.	DAY.	PROCEEDINGS.	RECORD BOOK.	PAGE.
1923				
Apr	6	To Filing Petition of J. D. Bither et al & Bond		
	16	" Order appointing Viewers.	P	246

IN THE MATTER OF ROAD NO. 481

IN THE BOARD OF SUPERVISORS.

MONTH.	DAY.	PROCEEDINGS.	RECORD BOOK.	PAGE.
1923				
Apr.	16	Re Filing Petition of Otto Parish et al. to abandon Road.		
	"	" Order setting time for hearing etc.	P.	246
May	22	" " Cont. to June 4th 1923 at 2 o'clock	P.	M.
June	4	" " abandoning following described road	P	257
		Those certain roads designated as North Avenue and South Avenue in "Parish Estate", subdivision as adopted by the Board of Supervisors of said Yolo County on November 3, 1913, and recorded in the Office of the County Recorder of Yolo County on page 5, of Book of Maps 3.		

IN THE MATTER OF ROAD NO. 482

W. A. Stites
Roy Mast
Ada G. Proctor

IN THE BOARD OF SUPERVISORS.

MONTH.	DAY.	PROCEEDINGS.	RECORD BOOK.	PAGE.
1923				
July	16	To Filing Petition and Bond of Chris Rominger et al		
	18	" Order appointing Viewers	P	275
1924				
Mar.	3	" Filing Report of Viewers		
"	"	Order setting time & directing notice	P	347
Apr.	7	" " Continuing hearing to May 5- 1924. at 2 P.M.	P	358
May	5	" " " " June 2 " " 2 P.M.	P	360
June	2	" Order accepting report of Viewers and allowing damages. $130.00 to Jasper Jones & J. R. Jones.	P	371
			P	385

Feild Notes.

Beginning at a point in the North line of Section 17 in T. 11. N. R. 1. W. M.D. B. & M. distant Westerly 898.60 feet from the ¼ section Corner common to sections 17 & 8 same township & range and extending thence South a distance of 1913.80 feet to a point in the north line of the County road and distant easterly 20 feet from the West line of the County road extending South 1° West. The herein described line to be the center line of a 40 foot road and highway

IN THE MATTER
OF
ROAD NO 483

~~George~~ Paul Stephens
George Fredericks,
Asa G. Proctor

IN THE BOARD OF SUPERVISORS.

MONTH.	DAY.	PROCEEDINGS.	RECORD BOOK.	PAGE.
1923				
July	21	To Filing Petition of Jeannette E. Merritt et al (Marie Grootzinger et al) and bond		
	23	" Order appointing Viewers ..	P	279
1924 Aug	11	" Filing Report of Viewers		
Aug	11	" Order fixing time for hearing objections	P.	401
Sept.	2.	" " approving report of Viewers, declaring Road a public highway, and allowing damages as follows. C. F. Romminger, $200 $\frac{00}{xx}$	P	405
		Commencing at the Point of intersection of the East line of the West one-half (½) of the West one-half of the East one-half of Section 13. T. 10. N. R. 1 W. M. D. B. & M., with the North Line of the County Road along the North line of the Gordon Grant, and extending thence northerly up and along said first mentioned line and said line projected northerly into Section 12 same Township and Range to the Point of Intersection with the South line of the N.E. ¼ of Section 12 first mentioned Township & Range the herein above described line to be the West line of a forty foot road. thence extending on and along the projection of first mentioned line to a point situate forty feet South of the South East Corner of the West one-half of the N.W. ¼ of the North East ¼ of said Section 12; thence East and along a line parallel with the South line of the N.W. ¼ of the North East ¼ of said section 12 to a point situate south forty feet from the S.E. Corner of said N.W. ¼ of the N.E. ¼ of said section 12; thence north 40 feet to said S.E. Corner of said N.W. ¼ of the N.E. ¼ of said Section 12; thence up and along the East line of the N.W. ¼ of the N.E. ¼ of said section 12 to the N.E. corner thereof. the herein described line extending north from the South line of the N.E. ¼ of Section 12 to a point 40' south of the S.E. corner of the west one-half of the N.W. ¼ of the N.E. ¼ of said section 12 is the east line of a forty foot Road. thence from last mentioned point east to a point 40 feet South of the S.E. Corner, of the N.W. ¼ of the N.E. ¼ of section 12, the said described line is the south line of a forty foot road; thence from this last mentioned point North to the terminus the described line is the East line of a forty foot road;	Q	48
1925				
June	16	To order allowing C. F. Romminger $400 ^{00} damages instead of $200 ^{00}		

IN THE MATTER
OF
ROAD NO. 484
G. M. Cobb.
J. L. Harlan
Asa G. Proctor

IN THE BOARD OF SUPERVISORS.

MONTH.	DAY.	PROCEEDINGS.	RECORD BOOK.	PAGE.
1923				
July	23	To Filing Petition & Bond of Thos. R. Lowe, et al.		
Aug	6th	" Order appointing Viewers.	P	279
		" setting time for hearing	P	288
Sept.	4	" " approving report of Viewers and setting aside $885.84 as damages.	P	294

Beginning at a Point on the section line Common to sections
2 and 11 in T. 10 N. R. 2 E. M. D. B. & M. and distant easterly 25 feet
from the Corner common to sections 2-3-10 and 11 of above
mentioned Township and Range, and extending thence easterly
along the Section line common to said sections 2 and 11 for a
distance of 5320.68 feet; thence leaving said Section line along
a curve to the left with a radius of 300 feet for a distance
of 157.08 feet to the intersection with the line Common to sections
11 and 12 above mentioned Township & Range, thence along
a Curve to the right with a radius of 300 feet for a distance
of 149.40 feet to the intersection with the Section line
Common to Sections 1 and 12 first mentioned Township
and Range; Thence Easterly along the line Common to
said Sections 1 and 12 for a distance of 5069.56 feet to the
section Corner Common to sections 1 and 12 in T. 10 N.
R. 2 E. and sections 6 and 7 in T. 10 N. R. 3 E. thence Easterly
along the Section line Common to said last mentioned
sections 6 and 7 a distance of 1700 feet more or less to the
intersection with the West line of the Knights Landing
Ridge Drainage District's right of way for Reclamation purposes.
The herein before described line to be the center line of a
50 foot road and highway.

IN THE MATTER
OF
ROAD NO. 485

IN THE BOARD OF SUPERVISORS.

MONTH.	DAY.	PROCEEDINGS.	RECORD BOOK.	PAGE.
1924 Mar.	3	Board dedicated the following road as a public Road and Highway. Description of that portion of the back Levee of Reclamation District No. 1600, to be dedicated for road purposes. The Easterly forty (40.0) feet of the back levee of Reclamation District 1600, the Easterly line of which is described as follows. Beginning at the Point where the Easterly Right of way line of the back levee intersects the Northerly Line of Swamp Land Survey No. 1100; thence following along said Easterly Right of Way line, N. 0° 00' W. 817.9 feet, thence N. 2° 49' W, 3806,6 feet, thence continuing N. 2° 49' W, 1787.2 feet, thence N. 2° 59' W, 5283,0 feet, thence continuing N. 2° 59' W, 610.0 feet to the northerly line of the Fremont Weir, produced, as same is located and constructed.	P	348

IN THE MATTER
OF
ROAD NO. 486

P

IN THE BOARD OF SUPERVISORS.

MONTH.	DAY.	PROCEEDINGS.	RECORD BOOK.	PAGE.
1924				
Apr	8	To Filing Petition of J. G. Mast, et al.		
"	"	" Bond.		
	15	" Order appointing Viewers	P	359
Aug	4	" Filing Report by Viewers		
"	"	" Order fixing time for hearing objections	P.	396

IN THE MATTER
OF
~~ROAD NO~~
Petition to abandon
Certain Alleys in
Washington.
Isabelle G. Malone Parkinson.

IN THE BOARD OF SUPERVISORS.

MONTH.	DAY.	PROCEEDINGS.	RECORD BOOK.	PAGE.
1923				
Nov.	6	To Filing Petition of Isabelle G. Malone Parkinson & et al.		
"	"	" Filing Order setting time & directing notice	P	321
Dec	18	" Order Continuing hearing to Jan. 7 - 1924 at 2 P.M.	P	332
1924 Jan	7	" " " " " " 22 " " 10 A.M.	P	336
	22	" " " " " Feb. 4 " " 2 P.M.	P.	341
Feb.	4	" " " " " " 19 " " 10 A.M.	P	342
	19	" " " " " Mar. 3 " " 2 P.M.	P	344
Mar	3	" " " " " Apr. 7 " " 2 P.M.	P	347
Apr	7	" " " " " May 5 " " 2 P.M.	P	356
May	5	" " " " " June 2 " " 2 P.M.	P	365
June	2	" " " " " " 17 " " " " "	P	372
"	17	" " " " " Aug 4 " " " " "	P	
Aug	4	To Order of abandonment.	P	395

IN THE MATTER
OF
ROAD NO 485
Back Levee of
Rec. Dist. No.
1600

IN THE BOARD OF SUPERVISORS.

MONTH.	DAY.	PROCEEDINGS.	RECORD BOOK.	PAGE.
		Accepted & dedicated as a Public Road	P.	348

IN THE MATTER
~~[illegible]~~ OF
ROAD NO ~~487~~

IN THE BOARD OF SUPERVISORS.

MONTH.	DAY.	PROCEEDINGS.	RECORD BOOK.	PAGE.
July	7	~~To Filing Petition & Bond~~		

IN THE MATTER
OF
ROAD NO 487

IN THE BOARD OF SUPERVISORS.

1924

MONTH.	DAY.	PROCEEDINGS.	RECORD BOOK.	PAGE.
July	23	To Filing Petition & Bond of H.M. Elberg. etal.		
"	"	" Order appointing Viewers	P	384
Aug	11	" " Report of Viewers	P	385
"	"	Order fixing time for hearing objections	P.	401
Sept.	2	" " approving Report of Viewers and allowing damages as follows. H.M. Elberg $190 00/xx R.J. Gibson $248 00/xx	P	406
			Q	17

Beginning at the North East Corner of the Briggs Tract and extending due West along the Northerly line of the avenue running along the said North line of "Reith's Subdivision of Part of the Briggs Ranch" to the north West corner of said subdivision.

said line herein above described is the Southerly line of a twenty (20) foot strip of land immediately adjacent to and to the ~~southerly line of a twenty (20)~~ North of the said Avenue along the North line of said "Reith's Subdivision of Part of Briggs Ranch"

IN THE MATTER
OF
ROAD NO 488

Asa G. Proctor
J. Reith
J.W. Coons.

IN THE BOARD OF SUPERVISORS.

MONTH.	DAY.	PROCEEDINGS.	RECORD BOOK.	PAGE.
1924				
Nov.	20	To Filing Petition &c & Bond of J.E. Bandy et al.	P	427
"	"	" Order appointing Viewers	P	427
Dec.	29	" Order rescinding Order appointing Viewers.	Q	6

IN THE MATTER
OF
ROAD NO 489

J. Rith
J. W. Coons
Asa G. Proctor

IN THE BOARD OF SUPERVISORS.

MONTH	DAY.	PROCEEDINGS.	RECORD BOOK.	PAGE.
1924				
Dec	29	To Filing Petition of J. E. Bandy, et al & Bond.	9	6
"	"	" Order appointing Viewers	"	"
1927 May	2	" " " H. Casselman as Viewer, vice J. Rith	2	252

IN THE MATTER
OF
ROAD NO 490

John Reith
J.W. Coons.
Asa G. Proctor

IN THE BOARD OF SUPERVISORS.

MONTH.	DAY.	PROCEEDINGS.	RECORD BOOK.	PAGE.
1925				
Feb	17	To Filing Petition of John R. Clark et al and bond	Q	18
	"	" Order appointing appraisers	Q	18

IN THE MATTER OF ROAD NO 491

A. Macpherson,
J.W. Coons,
Asa G. Proctor

IN THE BOARD OF SUPERVISORS.

MONTH.	DAY.	PROCEEDINGS.	RECORD BOOK.	PAGE.
1925				
Mar.	2	To Filing Petition of D.A. McGriff, et al. and bond.		
"	"	" Order appointing Viewers.	Q	20
Apr	21	" Filing Report of Viewers		
May	4.	" Order setting for hearing	Q	38
June	1	" Filing affidavit of Pub of notice		
	"	" Order approving report of viewers and allowing damages: C. Hermle $79.80	Q	46

Beginning at the east line of the highway 30 feet east of the center of section 32 in T. 11 N., R. 2 E. M.D.M., and extending thence east along the ~~one~~ quarter section lines to a point one eighth of a mile and 25 feet east of the one quarter section corner common to Sections 32 and 33, above mentioned Township and Range; Thence North one quarter of a mile; thence east 7/8 of a mile, less 25 feet, to the intersection with the west line of the County road and one quarter of a mile south of and thirty feet west of the section corner common to Sections 27, 28, 33 and 34 all in above mentioned Township and Range. The herein above described line is the center line of a fifty foot road.

IN THE MATTER
OF
ROAD NO 492

L. W. Scarlett
Henry Kaat
Asa G. Proctor

IN THE BOARD OF SUPERVISORS.

MONTH.	DAY.	PROCEEDINGS.	RECORD BOOK.	PAGE.
1925				
Apr.	6	To Filing Petition & Bond of C. H. Bork et al.		
"	"	Order appointing Viewers	Q	34

IN THE MATTER
OF
ROAD NO 493

IN THE BOARD OF SUPERVISORS.

MONTH.	DAY.	PROCEEDINGS.	Record Book.	Page.
1925				
May	4	To Filing Petition of E. E Baker et al and bond.		
"	"	Order for withdrawal of Petition	Q	37

IN THE MATTER
OF
ROAD NO 494
Chester Sackett
C. E. Wyatt
Asa G. Proctor

IN THE BOARD OF SUPERVISORS.

MONTH.	DAY.	PROCEEDINGS.	RECORD BOOK.	PAGE.
1925				
May	6	To Filing Petition of Lena B. Sackett et al + bond		
	"	Order appointing viewers	Q	40

IN THE MATTER
OF
ROAD NO 495

J. Reith Jr.
J.W. Coons
Asa G. Proctor

IN THE BOARD OF SUPERVISORS.

MONTH.	DAY.	PROCEEDINGS.	RECORD BOOK.	PAGE.
1925				
May	19	To Filing Petition of N.E. Hughes et al & bond.		
	"	" Order appointing viewers	Q	41
Sept	8	" " setting for hearing Oct. 5, 1925 3 P.M	"	65
Oct	5	" " cont for hearing to Nov 2, 1925, 3 P.M	"	69
Nov	2	" " Order accepting report of viewers and denying petition	"	72

IN THE MATTER
OF
ROAD NO. 496

George Fish
R.H. Leathers
Asa G. Proctar

IN THE BOARD OF SUPERVISORS.

MONTH.	DAY.	PROCEEDINGS.	RECORD BOOK.	PAGE.
1926				
Apr.	5th	To Filing Petition of H.B. Lamoree, et al & bond.		
	20	" Order appointing Viewers	9	117

IN THE MATTER
OF
ROAD NO. 497

O. B. Wilber
William Chiles
Asa G. Proctor

IN THE BOARD OF SUPERVISORS.

MONTH.	DAY.	PROCEEDINGS.	RECORD BOOK.	PAGE.
1926				
June	18	To Filing Petition of Mary Ellen Stealey, and Bond.		
July	6	" Order continuing hearing	2	134
Aug	2	" " appt. Viewers	"	141

IN THE MATTER
OF
ROAD NO 498

S.T. Leathers
Ed. Baird
Asa G. Proctor

IN THE BOARD OF SUPERVISORS.

MONTH.	DAY.	PROCEEDINGS.	RECORD BOOK.	PAGE.
1926 Sept.	11	To Filing Petition of J. P. Diggs ~~Norman B. Miller~~, and Bond		
		" Order appointing Viewers	Q	
Oct.	19	" " Continuing hearing to Nov. 16. 1927 at. 2 P.M.	"	172
Nov.	16	" " Continuing hearing to Jan 3. 1927 2 P.M.	"	186
1927 Jan.	3	" " " " " Feb. 7. 1927 2 P.M.	"	194
Feb.	7	" " " " " Mar. 7. 1927 2 P.M.	"	214
Mar.	7	" " " " " Apr. 4. 1927 2 P.M.	"	230
Apr.	4	" " " " " May 2. 1927 2 P.M.	"	243
May	2	" " " " " June 6. 1927 2 P.M.	"	251
June	6	" " " " " July 5. 1927 2 P.M.	"	256
July	5	" " accepting Report of Viewers, dedicating road and allowing damages as follows.	"	263

Out of Road District No. 3 funds.

Leslie Ely $\$598^{80}$, Rodney Ely $\$100^{63}$, Cyriack Hermle $\$41^{50}$ N.C. Hinckly $\$171^{56}$, Marie Macpherson $\$189^{45}$, Norman B. Miller $\$232^{95}$ Robert R. Lockhart $\$84^{75}$

Out of Road District No. 5 funds.

Robert R. Lockhart. , Lucy L. Woods $\$479^{54}$, Sarah Sandusky $\$183^{94}$, Maury J. Diggs $\$179^{63}$

Beginning at a concrete Monument marking the southeast corner of the J.P. Diggs Subdivision as said subdivision appears of record in the office of the Recorder of Yolo County in Book 3 of Maps and Surveys at page 85, and extending thence N 3° 00' W up and along the East line of said subdivision, a distance of 5,142 feet to a concrete monument marking the Northeast corner thereof; thence continuing on and along the projection of the last mentioned course a distance of 985^{23} feet to a 2" X 20" Iron Pipe at the northeast corner of a 62.99 acre tract as same is described in the deed from Norman Miller to Robert R. Lockhart recorded in Book 109 of Deeds at page 326; thence N. 0' 15' E. a distance of $1327.^{56}$ feet to a point in the north line of the South half of Section 33, T. 11 N. R. 2 E. said point being 2732 feet east of a Concrete Monument situate 30 feet east of the center of Section 32, T. 11 N. R. 2 E.; thence easterly along the quarter section line a distance of 553^{80} feet to the southeast corner of the west half of the West half of the northwest quarter of Section 33, T. 11 N. R. 2 E.; Thence Northerly along the east line of said west half of the west half of the northwest quarter, a distance of 2655^{60} feet to the northeast corner thereof on the line between Sections 28 and 33 in last mentioned Township and Range; thence east along said section line a distance of 4628^{40} feet to the west line of Road Number 464.

The line as above described to be the center line of a 50 foot Road, except the said East line of the west half of the west half of the northwest quarter of Section 33, 2655^{60} feet in length, which shall be the west line of a 50 foot Road

IN THE MATTER
OF
ROAD NO 499

L. G. Miner
Eli Snider
Asa G. Proctor

IN THE BOARD OF SUPERVISORS.

MONTH.	DAY.	PROCEEDINGS.	RECORD BOOK.	PAGE.
1927				
Mar.	22	To Filing Petition of Sarah Agnes Treat, and Bond,		
"	"	" " Order appointing Viewers	Q	231
Aug	1	" " Report of Viewers		
Sept.	20	" Order accepting report of viewers, dedicating road to public use and	Q	285
		allowing damages as follows:	Q	288

Mary A. Hunt Boyer
Josephine A. Hunt
Irene Hunt Lillard } $226 76/xx, together with Cost of fencing right of way.

Beginning at a point on the line common to Sections 13 & 14 T. 8 N. R. 2 E. M.D.B.&M., and distant 462 feet North of the intersection of said section line with westerly production of the North line of "Ashley's Subdivision" as said Subdivision is delineated on that certain map on file in the office of the Recorder of Yolo County in Book 2 of Maps at page 15; and running thence South from said point of beginning down and along said section line a distance of 934 feet, More or less, to the Center line of the old channel of Putah Creek, said center line being the boundary common to the Counties of Yolo & Solano.

The line as above described to be the East line of a roadway fifty-five (55) feet in Width.

IN THE MATTER
OF
ROAD NO. 500

A. F. Bunde
Roy Wyatt.
Asa G. Proctor

IN THE BOARD OF SUPERVISORS.

See Page 241

Page.	Month.	Day.	Proceedings.	Record Book.	Page.
	1927				
	~~June~~	~~28~~	~~To Filing Petition of W. N. Donaldson et al.~~		
231	~~July~~	~~18~~	~~" " Bond.~~		
		~~20~~	~~" " Order Appointing Viewers~~		
285	~~Sept.~~	~~20~~	~~" Order accepting report of Viewers and~~ allowing damages as follows.		
288			Mary A. Hunt Boyer Josephine A. Hunt Irene Hunt Hillard } $226 76/xx together with cost of fencing right of way	Q	288
	Error, See page 241		Beginning at a point on the line common to Sections 13 & 14 T. 8 N. R. 2 E. M.D. B & M., and distant 462 feet north of the intersection of said section line with westerly production of the North line of "Ashley's Subdivision" as said Subdivision is delineated on that certain map on file in the office of the Recorder of Yolo County in Book 2 of Maps at page 15; and running thence South from said point of beginning down and along said Section line a distance of 934 feet, more or less, to the center line of the old channel of Putah Creek, said center line being the boundary common to the Counties of Yolo & Solano.		
			The line as above described to be the East line of a roadway fifty-five (55) feet in width.		
	Nov.	7	Order directing District Attorney to Condemn	Q	301

IN THE MATTER
OF
ROAD NO 501

H. F. Heard
W. W. Cassilis
Ava G. Proctor

IN THE BOARD OF SUPERVISORS.

MONTH.	DAY.	PROCEEDINGS.	RECORD BOOK.	PAGE.
1927				
Oct	3	To Filing Petition of W. J. Walker, et al, and bond		
"	"	" Appt. of Viewers	Q	295
1928				
Apr.	2	" Setting hearing of Report of Viewers for May 7 - 1928	"	347
May	7	" Order Continuing hearing to June 4 - 1928, at 2 P.M.	"	354
June	4	" " " " " July 2 - " " " " "	"	359
July	2	" " " " " " 9 " " 10 AM	"	368
"	9	" 17 " " 10 AM	"	372
"	17	" " accepting report and allowing damages	"	373
		Ella L. Hershey, et al, $204 19/xx and necessary fences		
		William Wirt McClintock, $108 55/xx and " "		
		Estate of Fred Dill $112 82/xx and " "		
		G. E. Schlosser $141 89/xx and " "		
		Annie M. Richie $138 21/xx and " "		
		A. M. Bemmerly $ 55 89/xx and " "		

IN THE MATTER
OF
ROAD NO 500

A. F. Binde
Roy Wyatt
Asa G. Proctor

IN THE BOARD OF SUPERVISORS.

MONTH.	DAY.	PROCEEDINGS.	RECORD BOOK.	PAGE.
1927				
June	28	To Filing Petition of W. H. Donaldson, et al,		
July	18	" " Bond.		
	20	" Order appointing Viewers	Q	264
Oct.	3	" Filing Report of Viewers	Q	296
Dec.	5	" accepting report of Viewers and allowing damages as following. Floris E. Mast. $359.00 Vernon A. Mast $235.20	Q Q	301 316

Beginning at a point on the south line of a 50 foot Ave, said point being situate south 8° 50' East 25 ft., thence North 81° 10' East 43 ft. from the Northwest corner of Lot 46, as said lot is delineated and so designated on that certain map of the "Woodland Tract" on file in Book 2 of maps at page 20, Yolo County Records; and running thence from said point of beginning South 8° 18' East 1955.08 ft. to a point on the south line of said Lot 46 and distant North 81° 10' East 25 ft. from the southwest corner thereof; thence south 8° 50' East along a line 25 ft. east of and parallel with the West line of Lot 70 of said "Woodland Tract," a distance of 1280.43 ft. to a point on the North line of the County Road which runs along the southerly boundary of said Lot 70.

The line as above described is to be the center line of a 40 ft. road.

IN THE MATTER
OF
ROAD NO. 502

J.W. Coons.
Henry Bush.
Asa S. Proctor

IN THE BOARD OF SUPERVISORS.

MONTH.	DAY.	PROCEEDINGS.	RECORD BOOK.	PAGE.
1928				
Feb.	21	To Filing Petition and Bond Wm Rehmke, et al.		
"	"	" Appointing Viewers	Q	331
Mar	5	" fixing April 2nd 1928 at 10 A.M. for hearing Report of Viewers	"	341
Apr.	2	" Order accepting Report of Viewers and allowing damages as follows, Stephen L. Croes, $\$157^{58}$, J.G. Baird, $\$67^{58}$, Henry and Gertrude Carpenter, $\$500^{78}$, Owen Dinsdale $\$40^{49}$, T.J. Alexander, $\$20^{40}$, F. and L. Kindt $\$278^{12}$ Louis Ulrich, $\$280^{67}$, N.A. Germeshausen, $\$283^{47}$, J.D. Baird $\$400^{90}$ Jeanette E. Merritt, $\$338^{44}$, Margaret E. Smith Hutchings $\$04^{06}$	Q Q	348 348

Beginning at a point on the North line of the South half of Section 28, T. 10. N. R. 2 E. M.D. B. and M. said point being situate 30 feet east of an iron monument which marks the quarter corner on the west line of said section; and running thence east from said point of beginning along the quarter section lines through sections 28, 27 and 26, a distance of three miles, more or less, to the quarter corner on the east line, of said section 26.

The line as above described is to be the Center line of a 60 ft. easement for road or highway purposes

IN THE MATTER
OF
ROAD NO 502½
Petition of L.A. Sackett, et al. to abandon Road.

IN THE BOARD OF SUPERVISORS.

MONTH.	DAY.	PROCEEDINGS.	RECORD BOOK.	PAGE.
1928				
Ap.	2	Petitions of L. A. Sackett, et al. to abandon road		
"	"	To Order continuing hearing to Ap. 17-1928 at 10 A.M.	Q	348
Ap.	17	" " " " " May 7-1928 " 2. P.M.	Q	350
May	7	" " " " " June 4- " " 2. P.M.	Q	354
June	4	" " " " " June 19- " " 10 A.M.	Q	360
"	19	" " " " " July 2nd " " 2 P.M.	Q	363
July	2	" " " " " " 16 " " 2 " "	Q	369
"	"	" " " " " " 17 " " " " "	Q	373
"	17	" " Vacating & abandoning	Q	375

Beginning 25 feet north of of the S.W. corner of the S.E. ¼ of Sec. 17, T. 8 N. R. 1 W. M.D.B. & M. and runs thence in a northerly direction between the S.W. ¼ & S.E. ¼ of Sections 17 to a point 25 feet south of the boundary between the North ½ and the S. ½ of Sec. 17.

IN THE MATTER
OF
ROAD NO. 503

J. B. Welch
Fred McCullough
Asa G. Proctor

IN THE BOARD OF SUPERVISORS.

MONTH.	DAY.	PROCEEDINGS.	RECORD BOOK.	PAGE.
1929				
Jan	4	To Filing Petition + Bond - H H Dopkins et al		
"	7	" Order appointing Viewers	R	15

IN THE MATTER
OF
ROAD NO. 504

J.A. Harby
W.D. Chiles
Asa G. Proctor
W.S. Wright

IN THE BOARD OF SUPERVISORS.

MONTH.	DAY.	PROCEEDINGS.	RECORD BOOK.	PAGE.
1929				
Apr.	1	To Filing Petition of J.D. Greive et al.		
	"	" " Bond.		
	"	" Order appointing Viewers	R	98
1930				
Feb.	3	" Appointment of W.S. Wright vice J.A. Harby resigned	R	128
Apr.	22	" Order setting time for hearing report of Viewers	R	161
May	20	" " Continuing hearing to July 7, 1930	R	170
July	7	" " " " " Aug. 4. "	R	196
Aug.	4	" hearing & Order allowing damages	R	207

IN THE MATTER
OF
ROAD NO. 505
Petition to abandon
road in Madison

IN THE BOARD OF SUPERVISORS.

MONTH.	DAY.	PROCEEDINGS.	RECORD BOOK.	PAGE.
1929				
July	1st	To Filing Petition of S.P. Co. et al.		
	"	" Order setting time & directing Notice.	R	69
	11	" Filing affidavit & Pub. of Notice		
Aug.	5	" Order Continuing hearing to Aug. 20 1929 at 10 A.M.	R.	78
	20	" " " " " Sept. 3 " " 2 P.M.	R	81
Sept.	3	" " " " " " 17 " " 10 A.M.	R.	88
	17	" Filing Order abandoning Road	R	91

IN THE MATTER
OF
ROAD NO 506

IN THE BOARD OF SUPERVISORS.

MONTH.	DAY.	PROCEEDINGS.	RECORD BOOK.	PAGE.
1929				
July	1st	To Filing Petition and Bond of L. S. Carruthers et al,		

IN THE MATTER
OF
ROAD NO. 507

C. A. Covell
Don Huff,
Asa G. Proctor

IN THE BOARD OF SUPERVISORS.

MONTH.	DAY.	PROCEEDINGS.	RECORD BOOK.	PAGE.
1930				
Feb.	18	To filing Petition of J. R. Griffin, etal, & Bond.		
"	"	" Order appointing Viewers	R	130
Feb	20	" Order to make surveys, etc.	"	140
July	7	" " fixing time for hearing report	"	196
Aug	4	" hearing & order allowing damages	"	207

IN THE MATTER
OF
ROAD NO 508

Buell Isk
R. L. Niemann
Asa G. Proctor

IN THE BOARD OF SUPERVISORS.

MONTH.	DAY.	PROCEEDINGS.	RECORD BOOK.	PAGE.
1930				
Oct.	29	To Filing Petition of C. Perry Cutton, et al, & Bond.	R	
Nov.	3	Order appointing viewers	R	235

IN THE MATTER
OF
ROAD NO 509

Willow
Avenue.

IN THE BOARD OF SUPERVISORS.

MONTH.	DAY.	PROCEEDINGS.	RECORD BOOK.	PAGE.
1930				
Dec	16	To Filing petition to abandon		
"	"	" Order setting time etc.	R	247
Jan	5	" " Order vacating etc	R	251

IN THE MATTER
OF
ROAD NO 510

J W Martin
B.A. Worley
John L. Lyfside.

IN THE BOARD OF SUPERVISORS.

MONTH.	DAY.	PROCEEDINGS.	RECORD BOOK.	PAGE.
1931				
March	17	To Filing Petition and Bond		
Apr.	6	" " Order appointing Viewers		
May	4	" " Report of Viewers.		
"	"	Order denying petition		

IN THE MATTER
OF
ROADS NO 3-54-etc
No. 511
Abandonment.

IN THE BOARD OF SUPERVISORS.

MONTH.	DAY.	PROCEEDINGS.	RECORD BOOK.	PAGE.
1932				
Jan	19	To Filing Petition of R. Otis Birch et al. to abandon		
Feb.	1st	" " Affidavit of posting Notices		
"	"	" Order of abandonment.		

IN THE MATTER
OF
ROAD NO 512
Petition of George
Durst, et. al for
abandonment of
road.

IN THE BOARD OF SUPERVISORS.

MONTH.	DAY.	PROCEEDINGS.	RECORD BOOK.	PAGE.
1932				
Nov.	7	Re filing petition for abandonment		
"	"	Order setting time & directing notice		
	13	" Filing affidavit of Pub. of Notice		
Dec	5	" " " " Posting "		
"	"	" Resolution of abandonment.		

IN THE MATTER
OF
ROAD NO 513
Petition of S. Gladney, et al, for abandonment of Vine Avenue

IN THE BOARD OF SUPERVISORS.

MONTH.	DAY.	PROCEEDINGS.	Record Book.	Page.
1932				
Nov.	22	To Filing Petition of S. Gladney, et al.		
"	"	Order setting time		
Dec	20	" Filing Resolution of abandonment		

IN THE MATTER
OF
ROAD NO 514

Dyson Furness,
Anson A. Casselman
John L. Lynde.

IN THE BOARD OF SUPERVISORS.

1913 ~~Oct.~~ MONTH.	DAY.	PROCEEDINGS.	RECORD BOOK.	PAGE.
Oct.	21	To Filing Petition of N. E. Goodman, et al.		
"	"	" Bond.		
Nov. 192	6	" Order appointing Viewers.		

IN THE MATTER
OF
ROAD NO 515
Petition of J.B. Kendrick et al.

IN THE BOARD OF SUPERVISORS.

MONTH.	DAY.	PROCEEDINGS.	RECORD BOOK.	PAGE.
1933				
Oct.	17	To Filing Petition of J.B. Kendrick et al.		
1934 Jan	8	" Order setting time & directing Notice		
Feb.	5	" hearing & Order for abandonment.		

That particular road and public highway in the County of Yolo, State of California, which said highway is shown as "Lindero" on the College Park Subdivision map, which said map is on file and of record in Map Book 3 page 53 in the office of the County Recorder of Yolo County, Said road being more particularly described as follows:- Beginning at the northeast corner of Lot 3 of the College Park Subdivision of the Davis Homes Tract in Section 9, T. 8 N. R. 2 E. M.D.B.&M. running thence S. 89° 44' E. 54.00 feet; thence South 109.58 feet; thence along a curve to the left having a radius of 15.00 feet thru an angle of 90° 00' a distance of 23.56 feet; thence west 84.00 feet; thence northeasterly along a curve having a radius of 15.00 feet thru an angle of 90° 00' a distance of 23.56 feet; thence North 109.82 feet to the point of beginning.

IN THE MATTER
OF
ROAD NO 516

Petition to Abandon
roads in district
No. 1

IN THE BOARD OF SUPERVISORS.

MONTH.	DAY.	PROCEEDINGS.	RECORD BOOK.	PAGE.
1934				
April	2	To Filing Petition of Louis Frankini.		
"	"	" Order setting time and directing notice		
May	1	" Filing affidavit of Publication,		
May	7	" " " " posting.		

IN THE MATTER
OF
ROAD NO. 517

Petition of
Albert Schaad, et al.

IN THE BOARD OF SUPERVISORS.

MONTH.	DAY.	PROCEEDINGS.	RECORD BOOK.	PAGE.
1934				
June	4	To Filing Petition to abandon road in Dunnigan		
"	"	Order setting time & directing notice		

IN THE MATTER
OF
ROAD NO 518

IN THE BOARD OF SUPERVISORS.

MONTH.	DAY.	PROCEEDINGS.	RECORD BOOK.	PAGE.
1934				
July	2	To Filing Petition of F. M. Lohse et al,		
1935				
Mar.	4	" Order denying petition	S-	273

IN THE MATTER
OF
ROAD NO 519

IN THE BOARD OF SUPERVISORS.

MONTH.	DAY.	PROCEEDINGS.	RECORD BOOK.	PAGE.
1934				
July	17	To Filing Petition of A. G. Silva et al for abandonment		
"	"	Filing Order setting time &c of Pub. of Notice		

IN THE MATTER
OF
ROAD NO 520

G. M. Cobb.
T. E. Brown.
C. C. Stitt.

IN THE BOARD OF SUPERVISORS.

MONTH.	DAY.	PROCEEDINGS.	RECORD BOOK.	PAGE.
1935 Dec.	2	To Filing Petition of J. D. Baird. et al.		
"	"	" Bond.		
"	"	Order appointing Viewers		
1936 Jan	6	" Filing Report of Viewers		
"	"	" Order setting time of hearing		
"	23	" Filing affidavit of Pub. of Notice		
"	"	Order approving & accepting Report of Viewers and allowing damages as follows out of Road District No. 4 funds,		

Richard D. Willett	\$620 $\frac{37}{xx}$
L. W. Webber	154 $\frac{31}{xx}$
Nelson Hackett	474 $\frac{56}{xx}$

Beginning at a point on the Section line common to Sections 21 & 22, Township 10 North, Range 2 East, M.D.B.&M. thirty (30) feet northerly from an iron monument marking the Corner of Sections 21 & 22, 27 & 28 of above mentioned Township and Range; thence northerly along the section line common to the above mentioned Sections 21 & 22, a distance of 2489.50 feet more or less to the southwest Corner of Lot A of the C. Nelson Land & Stock Co. Subdivision; thence North 0° 36' West along the west line of Lot A a distance of 2657.70 more or less to the southeast Corner of Lot 15 of Pearto Subdivision of the Maples. thence North 0° 31' West along the east line of above mentioned Lot 15 a distance of 1194.90 feet more or less to a point South 0° 31' East twenty-five (25) feet from an iron monument marking the Northeast Corner of Lot 15 of above mentioned Pearto Subdivision of the Maples.

The above described line is the Center line of the proposed road and Highway

IN THE MATTER OF ROAD NO 521✓
Petition to abandon streets in Washington Land Company's Subdivision No. 1

IN THE BOARD OF SUPERVISORS.

MONTH.	DAY.	PROCEEDINGS.	RECORD BOOK.	PAGE.
1936				
Mar	2	To Filing Petition of J.B. Stanley et al.		
"	"	" Order setting time.		
Apr.	1st	" Filing affidavit of Notice of hearing		
"	6th	" Order Continuing to April 21, 1936.		
"	21	" Filing Order of abandonment.		
"	"	" Certified copy of Order to Recorder		

IN THE MATTER
OF
ROAD NO 522

S. T. Leathers
C. E. Patton
C. C. Stitt.

IN THE BOARD OF SUPERVISORS.

MONTH.	DAY.	PROCEEDINGS.	RECORD BOOK.	PAGE.
1936				
May	21	To Filing Petition of J. G. Baird, et al, & Bond.		
June	1	" Order appointing Viewers.		

IN THE MATTER
OF
ROAD NO. 523

G. M. Cobb.
S. T. Leathers
O. C. Stitt

IN THE BOARD OF SUPERVISORS.

MONTH.	DAY.	PROCEEDINGS.	RECORD BOOK.	PAGE.
1936				
May	21	To Filing Petition of J. G. Baird, et al. & Bond.		
June	1	" Order appointing Viewers		
		Route of Proposed Road.		
		" Beginning at the corner common to sections 22, 23, 26 & 27. T. 11. N. R. 2. E. M.D.B.&M. thence southerly along or near the section line, a distance of four & one-half (4½) miles, more or less, to a junction with County Road No. 291, at or near the quarter corner common to sections 14 & 15, T. 10. N. R. 2. E, said proposed road to be 60 feet in width."		
Aug	15	To Filing Report of Viewers.		

IN THE MATTER OF ROAD NO 524

G.M. Cobb
S.T. Leathers
C.C. Stitt

IN THE BOARD OF SUPERVISORS.

MONTH.	DAY.	PROCEEDINGS.	RECORD BOOK.	PAGE.
1937 Jan	23	To Filing Petition of P.N. Ashley et al.		
"	"	" Bond.		
Feb.	1st	" Order appointing Viewers	I	24
Mar	1st	" Filing Report of Viewers	I	33
"	"	" Order setting time & directing Notice	"	33
	16	" hearing & Order accepting report of Viewers, dedicating road to public use, and awarding damages as follows	I	34
		Mannie C. Ashley $111 86/xx		
		Lucy L. Woods 332 87/xx		
		Norma Nelson Stephens & C. Nelson Hackett 175 07/xx		
		Nancy B. Hoffman 934 40/xx		

Beginning at a point on the South side of Road No. 465 situated S. 0° 57' E. 25 feet and West 5 feet from the S.W. Corner of Sec. 2 T. 10 N. R. 2 E. M.D.B.&M. thence S. 0° 57' E. 2842.25 feet to a point on the center line of Cache Creek, thence S. 64° 50' W. 181.2 feet to a point, thence S. 0° 20' W. 3845.4 feet to a point, said point being the beginning of a Curve whose radii is 249.93 and whose delta is 90° 01', thence along said Curve to the left a distance of 392.66 feet to the end of Curve, thence S. 89° 39' E, a distance of 185.89 feet to a point marking the beginning of a Curve to the right whose radius is 277.00 feet and whose delta is 84° 08', thence along said Curve a distance of 406.73 feet to a point, thence S. 5° 31' E, a distance of 554.19 feet to a point on the N side of road No. 291, said point being N. 0° 22' W. 25 feet from a stone monument marking the 1/4 corner between Sections 14 & 15, T. 10 N. R. 2 E.

The line above described being the center line of a 60 foot Easement for road or highway purposes,

"Amended June 8th 1937, recorded in Supervisors minutes, Book I, at page 73"

IN THE MATTER
OF abandonment
of portions ROAD NO [redacted] 3 and
Road No. 159 by
C.E. Rimming et al.

IN THE BOARD OF SUPERVISORS.

MONTH.	DAY.	PROCEEDINGS.	RECORD BOOK.	PAGE.
1937				
Mar.	8	To Filing Petition of C.E. Rimming et al. for abandonment of portions of Road No. 3 & Road No. 159.		
	16	To Order setting time & directing notice		
Apr.	5	To hearing & Order of abandonment	T	39

Beginning at a point 30 feet north and 30 feet east of the quarter corner common to sections 30 & 31. T. 9 N. R. 1 E., said point being on the north line of road Numbers 3 and 159; thence easterly along the north side of said road, a distance of 300 feet more or less to the point of intersection with a curve to the left which bears southwesterly; thence along the said curve southwesterly to the point of intersection with the South line of above mentioned roads; thence Westerly along the south side of said road, a distance of 101½ feet more or less to a point, thence Northerly 60 feet more or less to the point of beginning.

IN THE MATTER OF ROAD NO 525

J. A. Kergel
L. J. Richter
O. C. Stitt

IN THE BOARD OF SUPERVISORS.

MONTH.	DAY.	PROCEEDINGS.	RECORD BOOK.	PAGE.
1937				
July	6	To Filing Petition of A. H. Dopkins, et al.		
	"	" " Bond.		
Aug.	2	" Order appointing Viewers		
1938 Mar	3	" Filing Report of Viewers		
	7	" Order setting time for hearing.		
Apr.	4	" hearing & Order adopting report of Viewers and setting aside funds as follows:		

Cornelia A. Hershey et al.	$150.00
Minnie Schofield	150.00

To be paid on presentation of good and sufficient deeds.

Line of road.

Beginning at the quarter corner common to Sections 1. T. 12 N. R. 2 W. and Section 36. T. 13 N. R. 2 W. M. D. B. & M. and running thence southerly down & along the quarter section line through Section 1. to the quarter corner common to Sections 1 and 12. T. 12 N. R. 2 W. M. D. B. & M.

IN THE MATTER OF ROAD NO 526

G. M. Cobb
J. L. Harlan
C. C. Stitt

IN THE BOARD OF SUPERVISORS.

MONTH 1937	DAY.	PROCEEDINGS.	RECORD BOOK.	PAGE.
Oct	19	To Filing Petition of Sydney Leathers et al		
Nov	16	" " Order appointing Viewers		
1938 Jan	8	" " Report of Viewers.		
	"	" Order Cont. Hearing to Jan. 18. 1938.		
	18	" " " " " Feb. 7. "		
		" " " " Mar. 23 "		
1938 Mar.	23	" " denying petition.		

IN THE MATTER
OF
ROAD NO. 527

G. M. Cobb
F. N. Bullard
A. C. Stitt

IN THE BOARD OF SUPERVISORS.

1937 MONTH.	DAY.	PROCEEDINGS.	RECORD BOOK.	PAGE.
Nov	30	To Filing Petition of Charles William Day, et al.		
Dec.	6	" Order appointing Viewers.		
1938 Nov.	22	" Order accepting Report of Viewers and allowing damages.		

IN THE MATTER
OF
ROAD NO. 528

G. M. Cobb
J. L. Harlan
C. C. Stitt

IN THE BOARD OF SUPERVISORS.

MONTH	DAY.	PROCEEDINGS.	RECORD BOOK.	PAGE.
1938				
Feb.	7	To Filing Petition of Chas R. Dugan. Hal. Est. Bond.		
"	"	" Order appointing Viewers		
Oct.	18	" " accepting Report of Viewers		

(Description)

Beginning at the quarter corner common to sections 29 and 32 T. 11 N. R 2 E. thence Easterly along the section line between Sections 29 and 32, 28 and 33, about 5/8 miles to its intersection with County Road No. 498.

IN THE MATTER
OF
ROAD NO 529

IN THE BOARD OF SUPERVISORS.

MONTH.	DAY.	PROCEEDINGS.	RECORD BOOK.	PAGE.
1938				
April	4	To Filing Petitions of Harriett E. Leathers, et al.		
	"	" " Bond.		
		" Order appointing viewers		
		" Filing Report of " "		
		" Order setting time hearing report,		
June	6	" " appointing viewers.		
	"	" Filing Affidavit of Pub. of notice of hearing		
Oct	18	" Order accepting Report of viewers		

(no description)

IN THE MATTER
OF
ROAD NO 530

IN THE BOARD OF SUPERVISORS.

MONTH 1930	DAY.	PROCEEDINGS.	RECORD BOOK.	PAGE.
June	28	To Filing Petition to abandon. Marris R. Gaguiere et al		
July	5	" " Order for hearing & directing Pub. of Notice etc.		
"	"	Filing affidavit of Publication of Notice		
Aug.	1	" " " " Posting " "		
"	"	" Resolution of Abandonment.		

(Description)

all that portion of the County Road described in that certain Deed dated September 13. 1862, executed by W. G. Hunt to the said County of Yolo and recorded in the office of the County Recorder of the County of Yolo on October 13. 1862, in Book of Deeds at page 436, Yolo County Records, or in other deed, that lies along the Easterly bank of Cache Creek and North of a line which is parallel to and 349 feet North at right angles from the South boundary line of Section 12, Township 10 North, Range 2 East. M.D.B.&M.

IN THE MATTER
OF
ROAD NO 531

IN THE BOARD OF SUPERVISORS.

MONTH.	DAY.	PROCEEDINGS.	Record Book.	Page.
1936				
July	27	To Filing Petition of J. D. Bowler et al. to abandon		
Aug	1	" " Order setting time & directing notice.		
Sept.	20	Order of abandonment.		

See Recorder

IN THE MATTER
OF
ROAD NO 532
G.M. Cobb.
J.L. Harlan
C.C. Stitt.

IN THE BOARD OF SUPERVISORS.

MONTH.	DAY.	PROCEEDINGS.	RECORD BOOK.	PAGE
1938 Aug	1	To Filing Petition of D.A. McGriff et al for abandonment of Road. (no. 524)		
1.	"	" Order appointing Viewers		
1939 mar	6	" " rescinding order appointing Viewers		
"	"	" directing Pub. of Notice of hearing, setting time of hearing and directing posting of Notice.		
apr.	18	" Order of abandonment.		

Beginning at a point N. 64° 50' E. 66.48 feet from the N.E. corner of Lot B. of the lands of ~~N~~ C. Nelson Land & Stock Co. as recorded in the Recorders office of the County of Yolo Calif. in Maps & Surveys Book No. 4. Page No. 32; thence along the center of Cache Creek N. 64° 50' E. a distance of 148.42 feet to a point, thence N. 0° 57' W. a distance of 600.00 feet to a point; thence Southwesterly along a Curve to the right whose central angle is 25° 9½' and whose radius is 478.14 feet; a distance of 209.96 feet to a point; thence S. 24° 12½' W. 103.35 feet to a point which is the beginning of a curve to the left whose radius is 442.00 feet and whose central angle is 23° 52½'; thence along this curve a distance of 184.18 feet to a point; thence S. 0° 20' W. a distance of 185.69 feet to the point of beginning, containing 1.160 acres of land.

IN THE MATTER OF ROAD NO. 533

IN THE BOARD OF SUPERVISORS.

MONTH.	DAY.	PROCEEDINGS.	RECORD BOOK.	PAGE.
1938				
Aug.	22	To Filing Petition of J. L. Stephens, et al		
"	"	" Bond		
Sept.	7	" Order appointing Viewers		
Oct.	3	" Filing Report of " "		
"	"	" Order accepting Report of Viewers		

(Description)

We would report that the County of Yolo open that portion of said road petitioned for described as follows; beginning at the Section Corner common to Sections 14, 15, 22, 23, T. 11 N. R. 2 W. thence South one quarter mile to the 1/8 corner common to Sections 22 & 23, T. 11 N. R. 2 W.

The above described line to be the center line of a 60 foot road.

The above described line is also a portion of Road # 44 approved & declared a road Aug. 5, 1869

IN THE MATTER
OF
ROAD NO. 534

IN THE BOARD OF SUPERVISORS.

MONTH.	DAY.	PROCEEDINGS.	RECORD BOOK.	PAGE.
1938				
Dec.	29	To Filing Petition of Clarence L. Wood, et al.		
"	"	" Bond.		
1939				
Jan	3	" Order appointing Viewers		
Apr.	2	" " rejecting petition		

IN THE MATTER
OF
ROAD NO. 535
Lela Kergel.
L. J. Richter
C. C. Stitt

IN THE BOARD OF SUPERVISORS.

MONTH. 1940	DAY.	PROCEEDINGS.	RECORD BOOK.	PAGE.
July	16	To Filing Petition of E. C. Nuttall, et al		
	"	" " Bond		
	"	" Order appointing Viewers.		

IN THE MATTER
OF
ROAD NO 536
C. A. Covell.
Gus A. Haussler
C. C. Stitt

IN THE BOARD OF SUPERVISORS.

MONTH.	DAY.	PROCEEDINGS.	Record Book.	Page.
1941				
Feb.	26	To Filing Petition of Robert F. Miller, et al.		
"	"	" Bond		
Mar	3	" Order appointing Viewers.		
Oct.	6	" Filing Report of Viewers.		
Nov.	18	" Hearing and Order denying petition.		

IN THE MATTER
OF
ROAD NO 537

IN THE BOARD OF SUPERVISORS.

MONTH.	DAY.	PROCEEDINGS.	RECORD BOOK.	PAGE.
Mar	24	To Filing Petition of F. W. Franke, et al.		
	"	" " Bond		
Apr.	7	" accepting Deed to right of way		

IN THE MATTER OF ROAD NO 538

IN THE BOARD OF SUPERVISORS.

MONTH.	DAY.	PROCEEDINGS.	RECORD BOOK.	PAGE.
1941				
April	21	To filing Petition for Abandonment by Cecilia T. Rowe. et al.		
	22	" Filing Order fixing time & directing Publication of Notice		
May	1	" Filing Affidavit of Pub. of Notice of hearing		
	10	" " Resolution of Abandonment.		

Description:

all that portions of Clay Street from the easterly line of Park Boulevard to the westerly line of Michigan Boulevard; Webster Street from the easterly line of Park Boulevard to the westerly line of Michigan Boulevard; Ninth Street from the easterly line of Park Boulevard to the Westerly line of Michigan Boulevard; Tenth street from the easterly line of Park Boulevard to the westerly line of Michigan Boulevard; Twelfth Street from the easterly boundary line of Park Boulevard to the easterly boundary line of its opposite termination with Pennsylvania Avenue; Thirteenth Street from the easterly boundary line of Park Boulevard to the easterly boundary line of its opposite termination with Delaware avenue; Fifteenth Street from the easterly boundary line of Park Boulevard to the westerly boundary line of the intersection of said Fifteenth Street with Delaware avenue; Alameda Boulevard from the easterly line of Park Boulevard to the Westerly boundary line of the intersection of said Alameda Boulevard with Maryland Avenue;

(Forward)

IN THE MATTER
OF
ROAD NO 538
Continued

IN THE BOARD OF SUPERVISORS.

MONTH.	DAY.	PROCEEDINGS.	Record Book.	Page.
		Maryland avenue from its intersection with the easterly boundary line of Park Boulevard to the northerly boundary line of the intersection of said Maryland Avenue with Alameda Boulevard; Pensylvaina avenue from the Northerly line of the intersection of said Pennsylvania avenue with Fifteenth Street to the southerly line of the opposite termination of said Pennsylvaina avenue with Twelfth Street, as said streets appear of record on the map of West Sacramento City Unit One, as shown by the map or plat thereof filed for record in the office of the County Recorder of the County of Yolo on December 2nd, 1913, in Book 3 of Maps, at pages 8 to 14, inclusive.		

IN THE MATTER
OF
ROAD NO. 539

IN THE BOARD OF SUPERVISORS.

MONTH	DAY.	PROCEEDINGS.	Record Book.	Page.
1941				
July	21	To Filing Petition for Abandonment by Ivy D. Knight ~~Alyce Shumper~~, et al.		
	22	" Filing Resolution setting time of hearing and directing Notice		
	30	" Filing Affidavit of Pub. of Notice		
Aug	19	" " " " " Posting.		

IN THE MATTER
OF
ROAD NO 540

G.M. Cobb
Frank Wohlfrom
C.C. Stitt.

IN THE BOARD OF SUPERVISORS.

MONTH.	DAY.	PROCEEDINGS.	RECORD BOOK.	PAGE.
1941 Dec	15	To Filing Petition of Alfred A. Morinci, et al.		
	16	" " Bond.		
	"	" Order appointing Viewers.		
	29	" Filing Report of Viewers		
1942 Jan.	5	" Order accepting Report of Viewers and allowing damages as follows,		
		D.P. Wilson $308.00		
		Henry & Gertrude Carpenter 379.60		

Description.

Beginning at a concrete monument, N. 0°. 01' W. 828.41 feet from the quarter-corner common to Sections 28 & 33. T. 10. N. R. 2. E; Thence from said point of beginning along the west line of the Deaner Subdivision N. 0°. 06', 30" E, 1781.59 feet to the south boundary of a 60 foot County Road; thence Westerly along the south boundary of said County Road 50 feet to a point; Thence S. 0°. 00' 30" W. to a point that bears N. 87°. 21'. W. 50.06 from the point of beginning of the description; thence S. 87°. 21' E, 50.06 feet to the point of beginning.

IN THE MATTER
OF
ROAD NO 541
George M. Cobb.
Frank J. Wohlfrom
C. C. Stitt

IN THE BOARD OF SUPERVISORS.

MONTH.	DAY.	PROCEEDINGS.	RECORD BOOK.	PAGE.
1942				
Feb.	16	To Filing Petition & Bond of Paul J. Cruson, et al.		
"	"	Order appointing Viewers		
Mar.	2	" Filing Report of Viewers		
"	"	Order approving Report of Viewers and denying petition		

IN THE MATTER
OF
~~ROAD NO~~
Abandonment
of Portion of
"River Drive"

IN THE BOARD OF SUPERVISORS.

MONTH.	DAY.	PROCEEDINGS.	RECORD BOOK.	PAGE.
1943				
Feb.	16	To Filing Petition of L. E. Van Tassel, et al.		
"	"	" Order fixing time of hearing and directing Notice.		
Mar	5	" " Filing affidavit of Pub. of Notice		
"	"	" " " " Posting.		
Apr	5	" Order Continuing hearing to April 20 1943		
	20	" " " " " May 3rd 1943		
May	3	" " " " " " 18 "		
"	18	" " " " " June 7 "		
June	7	" " " " " " 22 "		
"	"	" " " " " July 6. "		
July	6	" " " " " Sept. 21. "		
Sept.	21	" Filing Order of Abandonment	J	87

IN THE MATTER
OF
~~ROAD NO~~
Abandonment of Portions of Alameda Blvd, Sup. District No. 1.

IN THE BOARD OF SUPERVISORS.

MONTH	DAY.	PROCEEDINGS.	RECORD BOOK.	PAGE.
1943				
Feb.	16	To Filing Petition of Lloyd F. Cole, et al.		
"	"	" Order fixing time of hearing and directing notice		
Mar.	4	" Filing affidavit of posting notice		
	5	" " " " Pub. of "		
Apr	5	" Order Continuing hearing to Apr. 20th 1943		
"	20	" " " " " May 3rd "		
May	3	" " " " " " 18 "		
"	18	" " " " " June 7 "		
June	7	" " " " " " 22 "		
"	"	" " " " July 6 "		
July	6	" " Abandoning Highways		

IN THE MATTER
OF
ROAD NO. 542

John Gabir
Robert Newton
H. W. VanDorsten

IN THE BOARD OF SUPERVISORS.

MONTH.	DAY.	PROCEEDINGS.	RECORD BOOK.	PAGE.
1943				
May	18	To Filing Petition of Rice Growers assn. of Calif.		
"	"	" Order appointing Viewers		
	27	" Filing Appointment and Oaths of Viewers		
"	"	" " Affidavit of Service of Notice		
"	"	" " Report of Viewers		
"	"	" Order setting time for hearing report.		
July	1	" Filing Affidavit of Pub. of Notice to Non-Consenting Land Owners		
	6	" Order to Continue hearing to Sept. 21st 1943		
Sept.	21	" Order granting Petition	V	86

IN THE MATTER
OF
ROAD NO.
abandonment
of portion of
Road through
Reed Orchard.

IN THE BOARD OF SUPERVISORS.

MONTH	DAY.	PROCEEDINGS.	RECORD BOOK.	PAGE.
1943				
May	18	To Filing Petition		
	"	" Order setting time & directing Notice		
June	7	" " Continuing hearing to June 22. 1943		

IN THE MATTER
OF
ROAD NO
abandonment
of Portions of
Road in District 2.
(map of Lucerne
Sub.)

IN THE BOARD OF SUPERVISORS.

RECORD BOOK.	PAGE.	MONTH.	DAY.	PROCEEDINGS.	RECORD BOOK.	PAGE.
		Aug.				
		"	17	To Filing Petition to abandon by Albert L. Henle, et al.		
			"	To Order setting hearing for Sept. 21st 1943		
			31	" Filing Affidavit of Pub. of Notice of Hearing		
		Sept.	21	" Order continuing hearing to Oct. 4, 1943		
		Oct.	4	" Hearing and Order of abandonment		

IN THE MATTER
OF
ROAD NO 543

IN THE BOARD OF SUPERVISORS.

MONTH.	DAY.	PROCEEDINGS.	Record Book.

IN THE MATTER
OF
ROAD NO 544

IN THE BOARD OF SUPERVISORS.

MONTH.	DAY.	PROCEEDINGS.	RECORD BOOK.	PAGE.

IN THE MATTER
OF
ROAD NO 545

IN THE BOARD OF SUPERVISORS.

MONTH.	DAY.	PROCEEDINGS.	Record Book.	Page.

IN THE MATTER
OF
ROAD NO 546

Dyson E. Fourness
Eric C. Hughes
John H Roberts
Surveyor.

IN THE BOARD OF SUPERVISORS.

MONTH.	DAY.	PROCEEDINGS.	RECORD BOOK.	PAGE.
1947				
Mar	3	To Filing Petition of W. T. Lewis et al		
"	"	Order appointing viewers	W	153

IN THE MATTER
OF
ROAD NO 547

IN THE BOARD OF SUPERVISORS.

MONTH.	DAY.	PROCEEDINGS.	RECORD BOOK.	PAGE
1947				
Aug	4			

IN THE MATTER
OF
ROAD NO ....

IN THE BOARD OF SUPERVISORS.

MONTH.	DAY.	PROCEEDINGS.	RECORD BOOK.	PAGE.